


Perry County, IL

2002 land atlas & plat book



Sponsored By:
The Perry County Farm Bureau

CASE

perry county, il



CROSS COUNTRY
Surveying & Engineering

**SERVING ALL OF
SOUTHERN ILLINOIS**

Specializing In

Land Surveys • Subdivisions
Topographic Surveys • Civil Engineering Projects

PHONE: (618) 542-2874

212 U.S. Route 51 South — DuQuoin, Illinois 62832



**FIRST
NATIONAL
BANK**
OF STEELEVILLE

Steeleville, Illinois

3 Locations To Serve You!

Main Office
965-3441

Sparta Banking Center
443-4555

Percy Branch
497-8361

Free Internet Banking
bankatfnb.com

24 Hour ATM
122 W. Main • Sparta
403 W. Broadway • Steeleville

Anytime Access
24 Hr. Phone Banking
965-2000

FNB Debit Card

**Complete
Brokerage
Services**



SOUTHERN FS
INC.

1900 E MAIN ST • PO BOX 728 • MARION, IL 62959-0728 • Phone (618) 993-2833 • Fax (618) 997-2526
Seed • Power Fuels • Propane • Fertilizer • Custom Application • Precision Farming
Lubricants & Greases • Agri-Finance • Livestock Products • Lawn & Garden Products

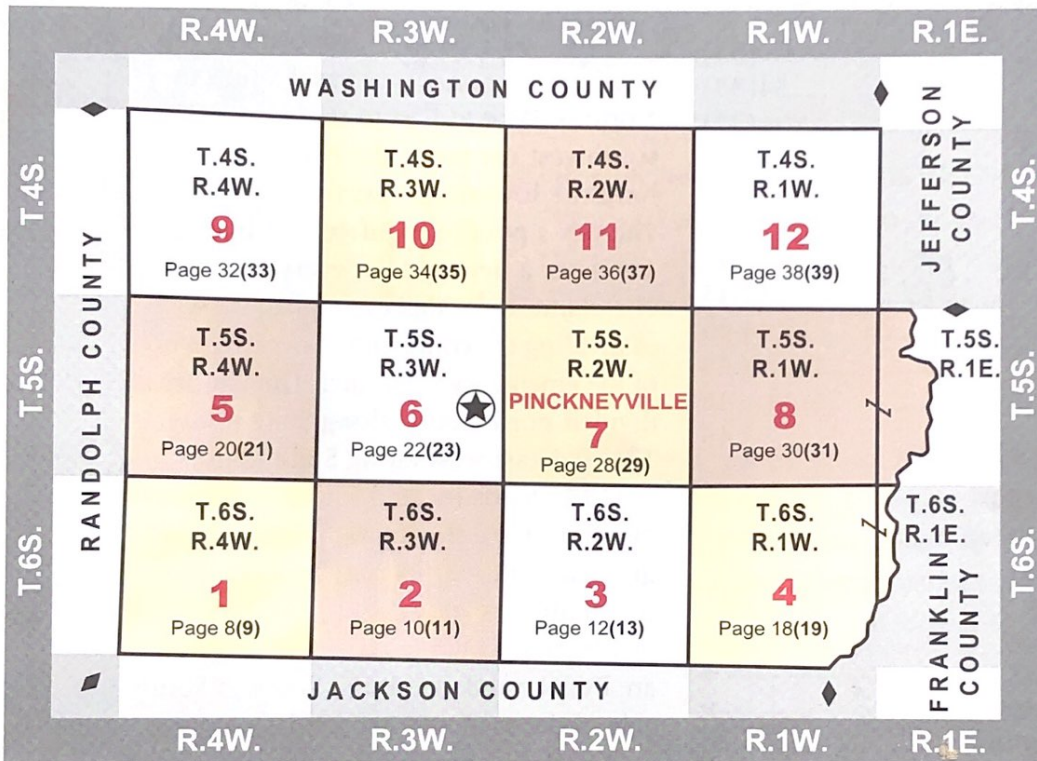

Serving the Agricultural Industry in the southern twelve counties of Illinois for over 70 years.

Alexander • Franklin • Hardin • Jackson • Johnson • Massac • Perry • Pope • Pulaski • Saline • Williamson • Union



Perry County, IL

PUBLIC LIBRARY
PERRYVILLE, ILLINOIS



About the cover...

Aerial photo courtesy of DuQuoin State Fair. Thresher photo by Helen Mayer. Soy Bean Harvester photo by Doug & Delbert Bauersachs.

index map key

Civil Town(ship) Border
 Congressional Township Border COUNTY SEAT
 # = Map Order ★

Page Divisions
 Plat Pg (Map Pg)

Town(ship) Name
 ADJACENT COUNTY ADJACENT COUNTY
 ADJACENT STATE ADJACENT STATE

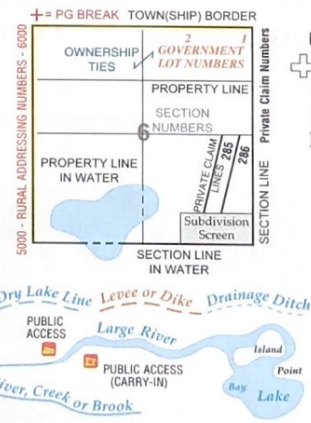
TOWNSHIP NUMBERS (vertical text on left and right)

RANGE NUMBERS (horizontal text at bottom)

- FEDERAL HWY
- STATE HWY
- COUNTY UNPAVED
- COUNTY PAVED
- TOWNSHIP PAVED RD
- TOWNSHIP UNPAVED RD
- RAILROAD

- ROAD NAME ABBREVIATIONS**
- AV = AVENUE
 - BLVD = BOULEVARD
 - CL = CIRCLE
 - CT = COURT
 - DR = DRIVE
 - EXP = EXPRESSWAY
 - HWY = HIGHWAY
 - LN = LANE
 - PKWY = PARKWAY
 - PL = PLACE
 - RD = ROAD
 - ST = STREET
 - TER = TERRACE
 - TR = TRAIL
 - WY = WAY

- SCREENS DESIGNATING LEGAL OWNERSHIP:**
- State Land
 - DNR Land
- BORDERS DESIGNATING PROPER PARKS OR FORESTS:**
- STATE PARK OR FOREST
 - DNR WILDLIFE AREA
- (INC CITIES MAY BE COLORED OR BORDERED)
- INCORPORATED CITY LIMITS
 - Unincorporated City



- ## LEGEND
- AIRPORT
 - AIRPORT RUNWAY
 - CEMETERY
 - CHURCH
 - COURTHOUSE
 - HISTORICAL SITE
 - HOSPITAL
 - LOCK & DAM
 - LOOKOUT TOWER
 - MONUMENTED LAND SURVEY CORNER
 - MOUNTAIN OR PEAK
 - TOWN OR TOWNSHIP HALL
- OWNERSHIP ABBREVIATIONS**
- "etal" = and others • "etux" = and wife
 - "etvir" = and husband
 - "Prtn" = Partnership • "Sm Trs" or "st" = Small Tracts
 - "Sub" = Subdivision • "Trs" = Trustees • "Tr" = Trust
 - "Rev Tr" = Revocable Trust
 - "Irrev Tr" = Irrevocable Trust • "LE" = Life Estate

Approximate Scale:
One Section = One Mile

note: some of the information in this legend may not apply. ©2002 cloud cartographics, inc. st. cloud, mn 56301

To order more copies of this plat book, please call Perry County Farm Bureau at: (618) 357-9355.

table of contents

townships

Name (number)	Plat # (Map #)
T.6S. - R.4W. (1)	8(9)
T.6S. - R.3W. (2)	10(11)
T.6S. - R.2W. (3)	12(13)
T.6S. - R.1W./1E. (4)	18(19)
T.5S. - R.4W. (5)	20(21)
T.5S. - R.3W. (6)	22(23)
T.5S. - R.2W. (7)	28(29)
T.5S. - R.1W./1E. (8)	30(31)
T.4S. - R.4W. (9)	32(33)
T.4S. - R.3W. (10)	34(35)
T.4S. - R.2W. (11)	36(37)
T.4S. - R.1W. (12)	38(39)

city maps

Cutler	46
Du Quoin	42-43
Pinckneyville	44-45
St. Johns	43
Tamaroa	46
Willisville	46

specialty map

County Highway Map	40-41
Pyramid State Park.....	47

general

Business Directory	4
Government Directory	6
Land Description Info	25
Land Owners Index	49
Legend & Index Map.....	1
Perry County Annual Events	26
Perry County History & Facts	15-16
Road Index	48

emergency 9-1-1 plan



South Side = Even Address
 East Side = Even Address
 North Side = Odd Address
 West Side = Odd Address

The Perry County Addressing Grid was developed in the 1990's and started operating in August of 1998.

The system increases as you travel South to

North or West to East in the county. The southwest corner of the county would have the lowest address numbering. There is a possibility of 400 addresses in 1 mile or a new address every 13.2 feet. The planners decided on a quadrant system of dividing the county for the convenience of the emergency personnel. The county is divided north-south along State Route 154 and east-west along State Route 13/127. Roads located in the northwest quadrant have flower names; southwest quadrant, animal names; southeast quadrant, tree names; and northeast quadrant, bird names. Residential numbers are EVEN numbers on the East and South side of the road and residential numbers are ODD numbers on the West and North side of the road when traveling from the beginning of the road to end. Phone Perry County ETSB 618-357-8905 for more information.

Don't be guilty
 of copyright infringement



It is illegal to photocopy any part of this publication without permission.

Please supply the following when applying for a copyright release:

- Name of company and contact person
- Address, Phone and Fax number
- What information you will need to use
- When you will need it
- What it will be used for

320.252.1577
 800.731.8005

113 5th Ave South
 St. Cloud, MN 56301

Thank You




The staff at CCI would like to thank the sponsor and the advertisers featured in this publication, as well as everyone else who gave their time and energy to assist in this project.

Our staff includes: Aaron, Brenda, Brian, Bryan, Craig, Crystal, Erik, Fairah, Gary, Gert, Ione, Jeanna, Jeff E, Jeff M, Jim, Joanie, Justin, Lou Ann, Melissa, Nate, Pat, Paul, Rick, Sharon, Shawn, Shirley, Stephanie, Sue, & Theresa.

320.252.1577
 800.731.8005

113 5th Ave South
 St. Cloud, MN 56301



PUBLISHER'S NOTICE

The information within the Perry County Plat Book was acquired through the cooperative efforts of the Perry County offices, township government offices and other related state offices. All information applied within this plat book is intended to be an accurate representation of the existing records. Cloud Cartographics, Inc. reserves all rights to all information contained within this plat book, be it cartographic or other.

All information in the Perry County Plat Book is protected by copyright laws. No information in this plat book can be reproduced in any form without the written consent of Cloud Cartographics, Inc.

© 2002-Cloud Cartographics, Inc.
113 - 5th AV S • St. Cloud, MN 56301

Cloud Cartographics, Inc. wishes to thank everyone who participated in producing the Perry County Plat Book. A special appreciation is given to the Perry County Farm Bureau for making this project possible. If there are any changes or suggestions pertaining to the plat book, please feel free to contact Cloud Cartographics, Inc. at:

Attention: Research Director
113 - 5th AV S
St. Cloud, MN 56301

Sincerely,

Jeffrey A. Epple,
President, Cloud Cartographics, Inc.

St. Cloud Office
113 5th Avenue South
St. Cloud, MN 56301
Phone: 320.252.1577
Fax: 320.252.7732

Battle Lake Office
Box 645
Battle Lake, MN 56515
Phone: 218.864.8916
Fax: 218.864.8915

business directory

BUSINESS NAME	CATEGORY	PAGE
Associated Lumber.....	Lumber.....	17
Barr Trucking, Inc.	Trucking.....	12
Bockhorn Ag, Inc.	Ag Sales.....	34
Bockhorn Auction Service.....	Auction Service.....	34
Brand Electric.....	Electrical Contractors.....	32
Clay's Transmission, Inc.	Automotive Transmissions.....	17
Consolidated Grain and Barge Co.	Grain Elevator.....	10
Country Insurance & Financial Services	Insurance.....	7, 24
Cravens & Cravens, LLP	Accounting/Tax.....	17
Cross Country Surveying & Engineering	Surveyor/Engineers.....	IFC
Delbert Bauersachs	Seed.....	38
DuQuoin State Bank	Bank.....	OBC
DuQuoin State Fairgrounds	State Fair.....	IBC
Edward Jones - Steve Wilbanks	Investments.....	27
Edward Jones - Lisa Emling	Investments.....	IBC
Egyptian Electric Co-op Association.....	Utilities.....	8
Egyptian Telephone Co-op Association	Telecommunications.....	32
First National Bank AVA.....	Bank.....	10
First National Bank in Pinckneyville.....	Bank.....	22, 28
First National Bank of Steelville	Bank.....	IFC
First National Insurance Services Inc.	Insurance.....	22, 28
First State Bank of Campbell Hill	Bank.....	9
Gateway FS, Inc.	Grain & Structures.....	33
Grecian Steak & Seafood House.....	Restaurant.....	24
Keller's Tire	Tires.....	39
Kuhnert Electric	Electrician.....	27
Larry Pfau - State Farm	Insurance.....	14
Linzee Insurance and Real Estate Agency, Inc.....	Insurance/Real Estate.....	19
Loos Excavating, Inc.	Excavating.....	18
Loos Repair, Inc.	Repair.....	18
Marshall Browning Hospital	Hospital.....	OBC
Monsanto - Johnny Millwood	Seed.....	17
Minton Insurance and Associates	Insurance.....	11
Murphy-Wall State Bank & Trust Co.	Bank.....	23, 29
Neal-McClure Funeral Home.....	Funeral Home.....	17
Oxbow Bed & Breakfast	Tourism.....	24
Perry County Building Center	Building & Hardware.....	14
Perry County Historical Society	Historical Society.....	13
Perry County Market Place	Groceries.....	35
Perry County Materials.....	Sand & Gravel.....	12
Perry County Soil & Water Conservation District	County Government.....	7, 26, IBC
Pestka's Home Grocery	Grocery.....	37
Pinckneyville and DuQuoin Dairy Queen	Restaurant.....	17
Pinckneyville Mutual Insurance Co.	Insurance.....	27
Pitchford Elevator Co.....	Ag Supply.....	17
Pitchford's Professional Services, Inc.	Real Estate/Insurance.....	20
Pyatt, Gayl - Attorney at Law	Attorney.....	27
ROE Abstract.....	Title Company.....	IBC
Searby Funeral Homes	Funeral Home.....	37
Shamrock Real Estate	Real Estate.....	36
Southern FS Inc.	Ag Products/Services.....	7, IFC
Svanda	Car Dealer.....	21
T.J's Liquor	Package Liquors.....	24
Vergennes Equipment, Inc.....	Farm & Lawn Equipment.....	14
Ward Chrysler Center	Car Dealer.....	17
Wilson Homefurnishings, Inc.	Home Furnishings.....	14
Wm. Nobbe & Co., Inc.	Implement Dealer.....	21

IBC = Inside Back Cover • IFC = Inside Front Cover • OBC = Outside Back Cover



Together We Have the Power... **POWER TO SAVE**

"M" Farming Members

- Opportunity for Local FS Patronage Refund
- Free "Farmweek" Newspaper
- Legislative Representation
- Transportation and Trucking Law Education
- Voting Rights on Farm Bureau Policies
- Marketing Tours and Programs
- Health and Safety Programs
- Ability to Receive Agri-Visor via www.ilfb.org
- Vote on or be a Director
- Environmental Regulations Education
- Legislative and Marketing Trips to Washington
- Call 618-357-9355 for Info / Additional Benefits

"A" & "M" Members

- Eligible for Country Mutual Insurance, if Qualified
- "Farm Bureau Connection" Long Distance Service
- \$500 Dodge Rebate - On Most Vehicles
- Theme Park Savings - Six Flags, Holiday World, etc
- Sherwin Williams Discount - Save 30%
- Grainger Catalog Discount - Save 10% on ALL Items
- Vision One Eye Care - Save up to 60%
- Script Save - Instant Savings on Prescription Drugs
- My Contact Lenses Inc. - 20-50% Savings
- Travel Club - Discounts on Car Rentals, Hotels, etc.
- Bail Bond Cards
- Ag In The Classroom Programs



Perry County Business Listing

Bochantin's Farm Equipment

Grain Drying, Storage, & Handling Equipment
626 U.S. Route 51 • DuBois, IL 62831

Phone: 618-787-2711 • Fax: 618-787-2200

DuQuoin Home Lumber Company

"Where The Home Begins"

17 South Chestnut • DuQuoin, IL 62832

Phone: 618-542-2490

Emling & Hoffman, P.C.

Certified Public Accountants

Email: emling@accessus.net

P.O. Box 269, 105 East Main • DuQuoin, IL 62832

Phone: 618-542-4747 • Fax: 618-542-6141

Hicks Trading Station

Southern Illinois Largest Exclusive Gun Shop

4952 State Route 13

Pinckneyville, IL 62274

Open 7 Days a Week - 618-357-2583

Kellerman's Feed & Supply

Doug & Carol Kellerman, Owners

1007 South Main

Pinckneyville, IL 62274

Mon - Fri. 8-5 & Sat. 8-Noon - 618-357-2583

Mann & Son Sporting Goods

Remington Authorized Service Center

"All Your Sporting Needs"

515 W Water Street • Pinckneyville, IL 62274

Phone: 618-357-2911

Pinckneyville True Value

205 East Randolph • Pinckneyville, IL 62274

Phone: 618-357-2220

Ray's Auto Body

Highway 51 South • Tamaroa, IL 62888

Phone: 618-496-3151

Taylor Brothers

Heavy Welding & Machine Job Shop Work
Grant Taylor - Pres • Rick Taylor - Sec./Treas

P.O. Box 44 • Tamaroa, IL 62888

Phone: 618-496-5494 • Fax: 618-496-3203

Thills Flowers

800 North Washington Street

DuQuoin, IL 62832

Phone: 618-542-2175

Western Auto/Do It Best Store

www.tolers.doitbest.com

4 East Main Street • DuQuoin, IL 62832

Phone: 618-542-2191

government directory

City Government

Village of Coulterville

City Clerk's Office.....758-2813
Maintenance Department.....758-2842
Pumping Station.....758-2168

City of Cutler

City Hall497-2133
Fax447-8818

City of DuQuoin

City Clerk's Office.....542-3841
City Hall542-2895
Water Pollution Control542-3849

City of Pinckneyville

City Clerk's Office.....357-6916
City Park357-3557
Commissioner's Office.....357-3433
Economic Development357-8775
Mayor's Office.....357-8927
Street Department.....357-6102
Utility Department
Supt's Office.....357-5214
Or.....357-6002
Billing.....357-3505

City of Willisville

City Hall497-2632
Maintenance497-2713

County Government

Animal & Rabies Control.....357-2841
Circuit Clerk's Office357-6726
Coroner's Office357-3597
Clerk & Records Office357-5116
Department of Public Aid542-4714
General Assistance357-5216
Health Department of Pinckneyville..357-5371
Highway Department.....357-6556
Fax357-5412
Housing Authority
DuQuoin Office542-5409
Leasing & Occupancy542-5666
Jail357-6931
Judge's Office357-6079
Perry County E-911 Coordinator
DuQuoin542-8905
Perry County Emergency
Service Disaster Agency.....357-8200

County Government Cont'd

Perry County Extension Service
University of Illinois357-2126
Probation Department.....357-2622
Soil & Water Conservation Department..357-2913
States Attorney Office357-6221
Supervisor of Assessments357-2209
Treasurer & Collector357-5002

State Government

Department of Agriculture
DuQuoin State Fair Grounds
Administration542-1515
Security Office542-1616
Department of Law Enforcement
Division of State Police542-2171
Road Conditions542-8432
Department of Public Aid542-4714
Department of Secretary of State
Driver License Examining
Pinckneyville357-8261
Department of Mines & Minerals
Mine Rescue Station542-3951

United States Government

Department of Agriculture
Consolidated Farm Service Agency 357-6016
Soil Conservation Service357-2913
Internal Revenue Service
Federal Tax Forms800-829-3676
Recorded Tax Info800-829-4477
Federal Tax Info800-829-1040
Automated Refund Info800-829-4477
Problem Resolution800-829-1040

Post Office

Coulterville758-2421
Cutler497-2873
DuQuoin.....542-3933
Pinckneyville357-2323
Willisville497-2818

Public Libraries

Coulterville Public Library758-3013
Cutler Public Library497-2961
DuQuoin Public Library542-5045
Pinckneyville Public Library.....357-2410

COUNTRY_{COMPANIES}

AGENTS

Dennis Woodside,
605 S Main St., Pinckneyville, IL 62274
Phone 618-357-8005
Larry Woodside
309 S. First St., Pinckneyville, IL 62274
Phone 618-357-2124

Insurance & Financial Services

Derek Nowicki - Agency Manager
513 W Park, PO Box 129, Waterloo, IL 62298
Phone 618-939-3874

Steve Marek
106 E Main St., DuQuoin, IL 62832
Phone 618-542-3770

AGENTS

Billy J. Adams
309 S. First St., Pinckneyville, IL 62274
Phone 618-357-2124
Richard Campbell
106 E Main St., DuQuoin, IL 62832
Phone 618-542-3770



Together We Have the Power...

POWER TO EDUCATE

Perry County Farm Bureau Foundation
Scholarships & Teacher Grants
Ag in the Classroom

(618)357-9355
309 S. First Street
P.O. Box 287
Pinckneyville, IL 62274



Mission Statement:

"The mission of the Perry County Soil & Water Conservation District is to provide leadership and assistance in the management of natural resources for all individuals and entities by establishing long-term goals, gathering information, providing education, technical assistance and available funding."

PO BOX 146
PINCKNEYVILLE, IL 62274
(618) 357-6016 Ext. 3

PERRY COUNTY
Soil & Water Conservation District



SOUTHERN FS_{INC.}

1900 E MAIN ST • PO BOX 728 • MARION, IL 62959-0728 • Phone (618) 993-2833 • Fax (618) 997-2526
Seed • Power Fuels • Propane • Fertilizer • Custom Application • Precision Farming
Lubricants & Greases • Agri-Finance • Livestock Products • Lawn & Garden Products

Serving the Agricultural Industry in the southern twelve counties of Illinois for over 70 years.

Alexander • Franklin • Hardin • Jackson • Johnson • Massac • Perry • Pope • Pulaski • Saline • Williamson • Union

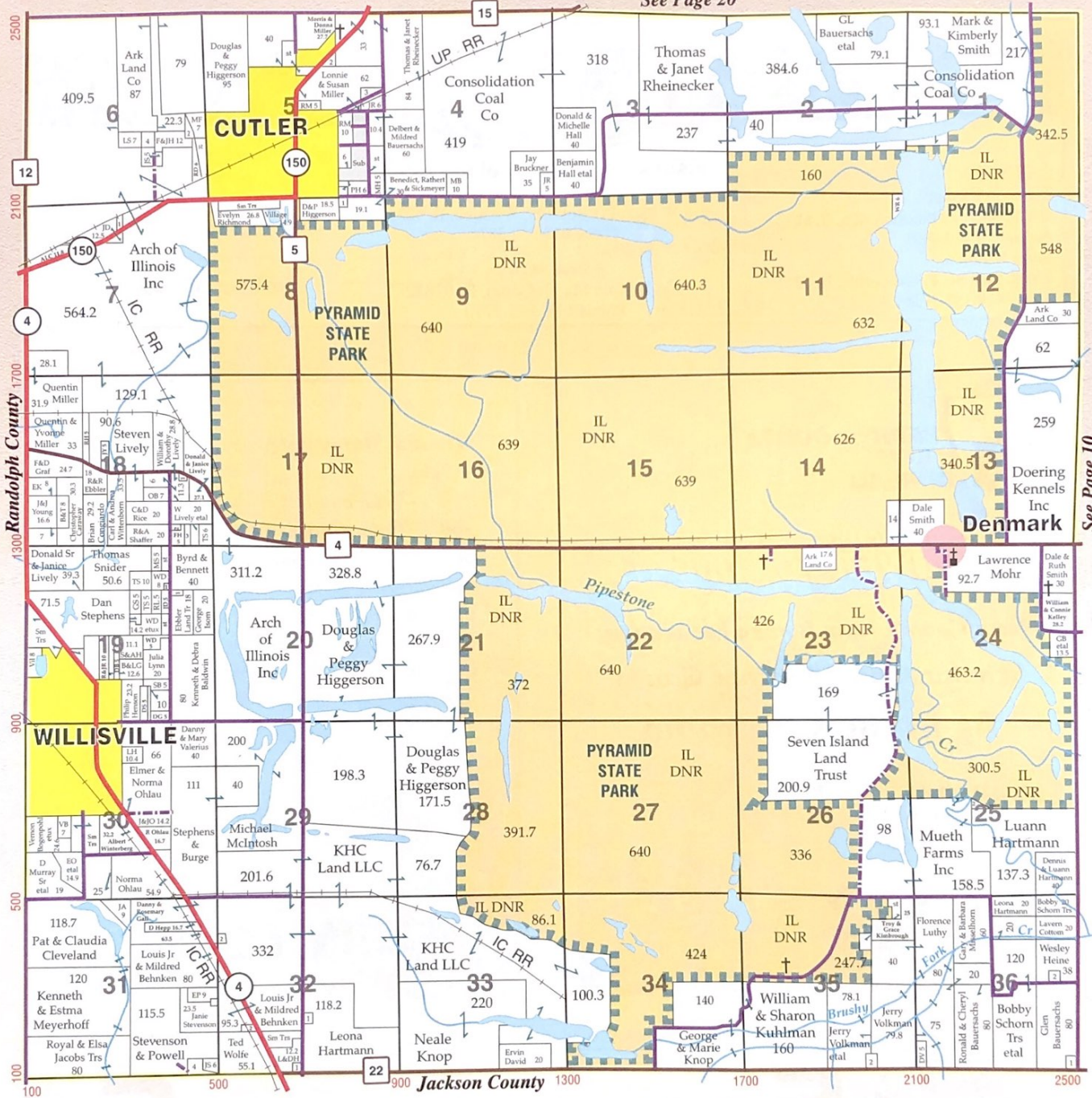


1. T.6S.

R.4W.

©2002 cloud cartographics, inc. st. cloud, mn 56301

See Page 20



See Page 10



EGYPTIAN ELECTRIC COOPERATIVE

Your Touchstone Energy® Partner
The power of human connections

1005 W. Broadway, P.O. Box 38
Steeleville, IL 62288
618/965-3434 • Fax: 618/965-3111

AFTER HOURS: 1-800-606-1505
www.egyptianelectric.org

100169 Old Highway 13
Murphysboro, IL 62966
618/684-2143 • Fax: 618/684-4060

perry, il



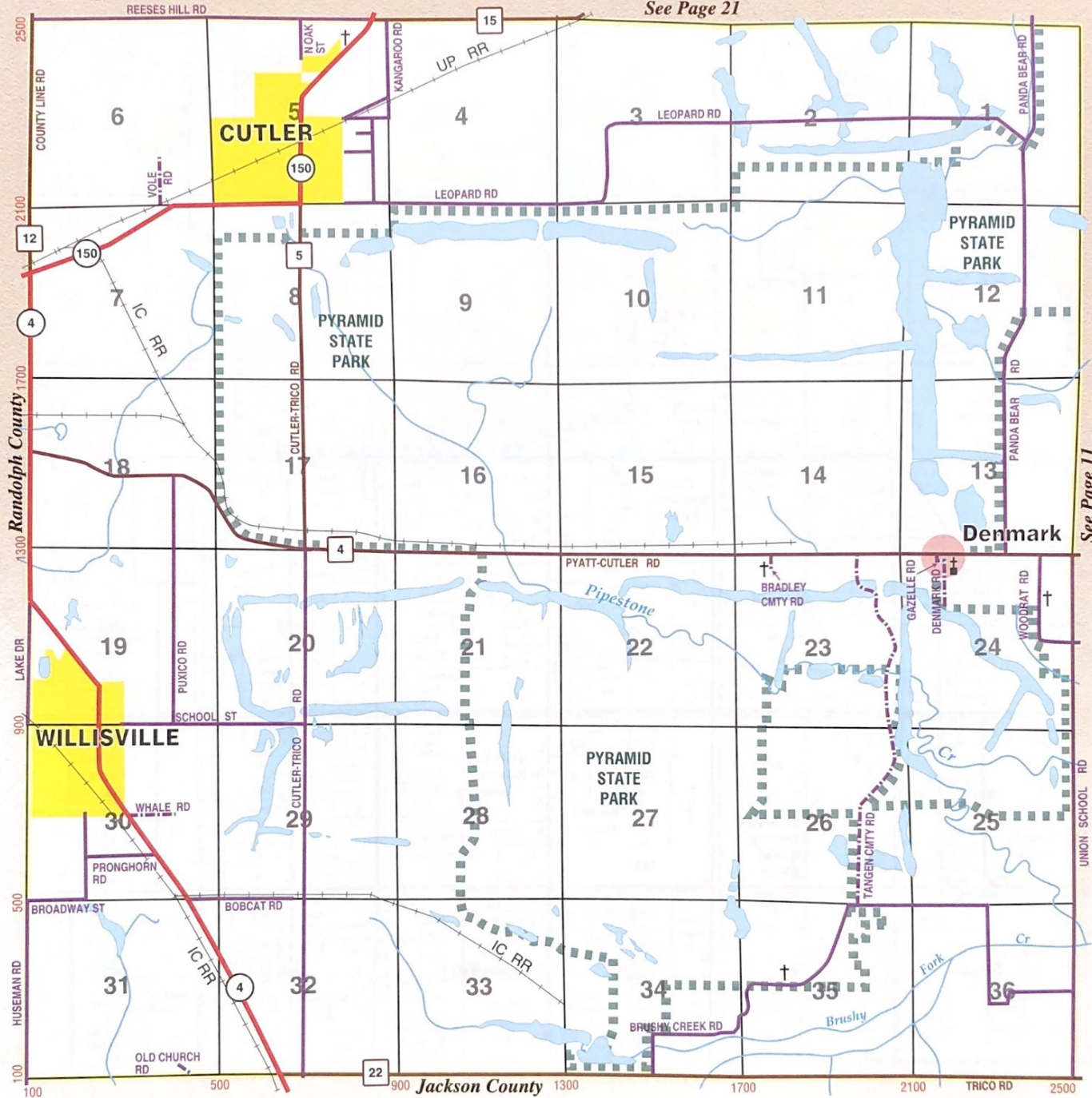
1. T.6S.

R.4W.

©2002 cloud cartographics, inc. st. cloud, mn 56301

See Page 21

See Page 11



First State Bank Of Campbell Hill

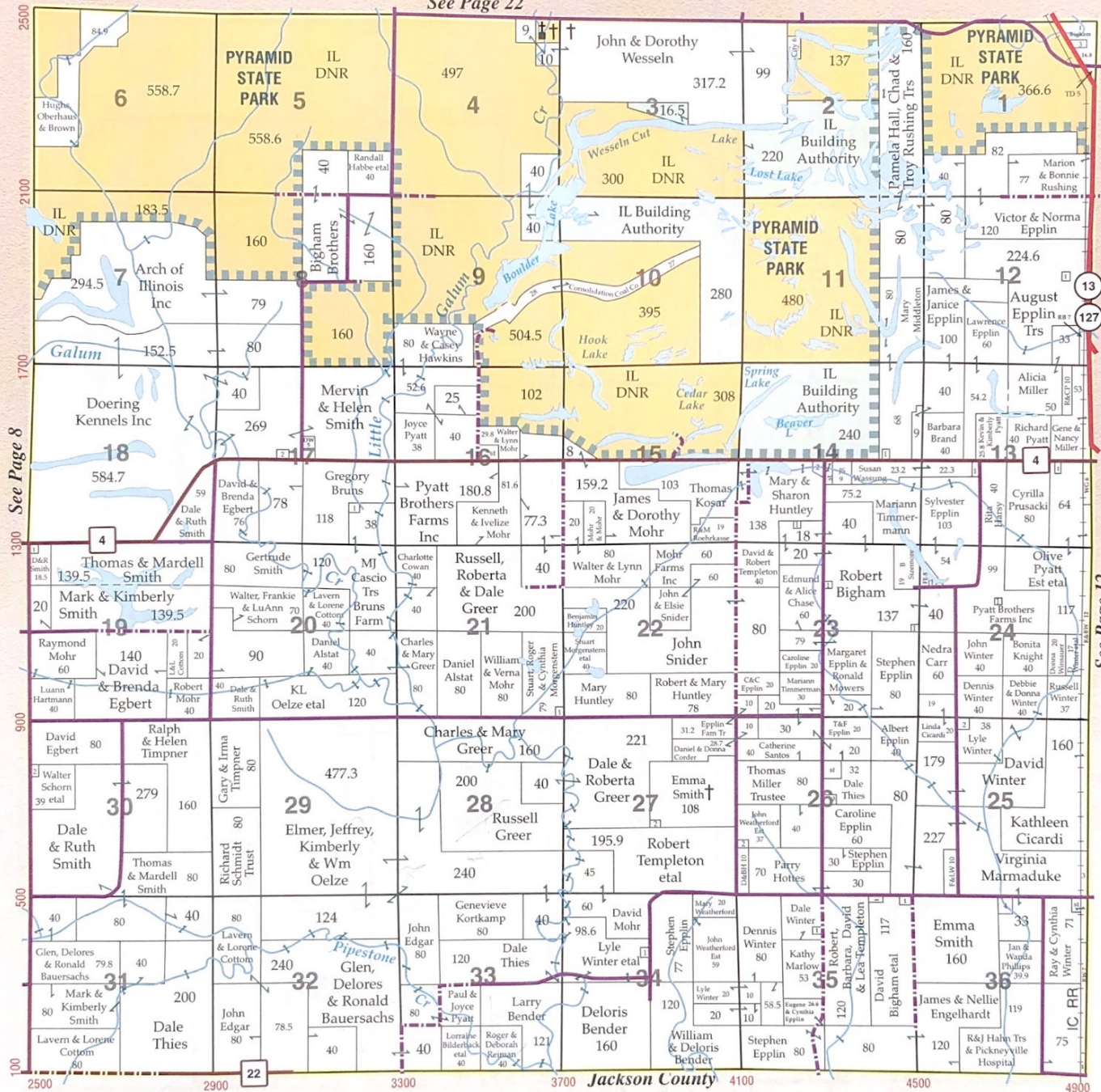
114 West Front Street
 P.O. Box 190
 Campbell Hill, Illinois 62916
Phone: (618) 426-3396
Fax: (618) 426-3811



LOBBY AND DRIVE-UP HOURS

MONDAY, TUESDAY, THURSDAY	8:00 a.m. to 4:00 p.m.
FRIDAY	8:00 a.m. to 6:00 p.m.
WEDNESDAY AND SATURDAY	8:00 a.m. to 12:00 Noon

perry, il



See Page 8

See Page 12



Mel Gajewski
MANAGER

207 W. OZBURN • PINCKNEYVILLE, IL 62274
BUS (618) 357-9331 • TOLL FREE (800) 626-7993 • (618) 357-8913
EMAIL: gajewskm@cgb.com • http://www.cgb.com

1st AVA

FIRST NATIONAL BANK

Complete Banking Service For Your Farm Needs

304 West Main Street
P.O. Box 98
Ava, IL 62907
(618) 426-3303

409 Main Street
Mississippi Valley Facility
Box 95 - Gorham, IL 62940
(618) 565-2311



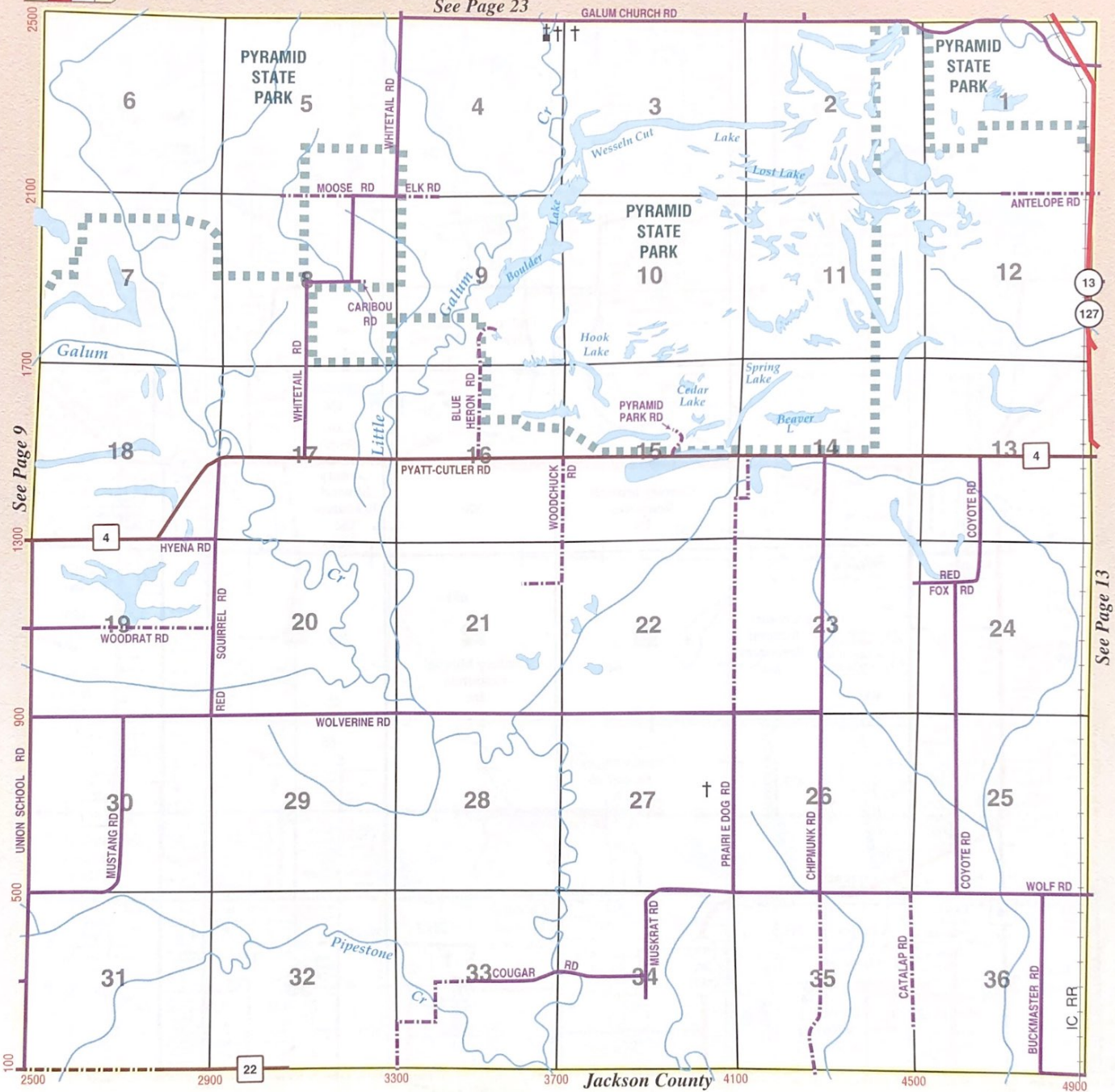


2. T.6S.

R.3W.

©2002 cloud cartographics, inc. st. cloud, mn 56301

See Page 23



See Page 9

See Page 13

MINTON INSURANCE & ASSOCIATES

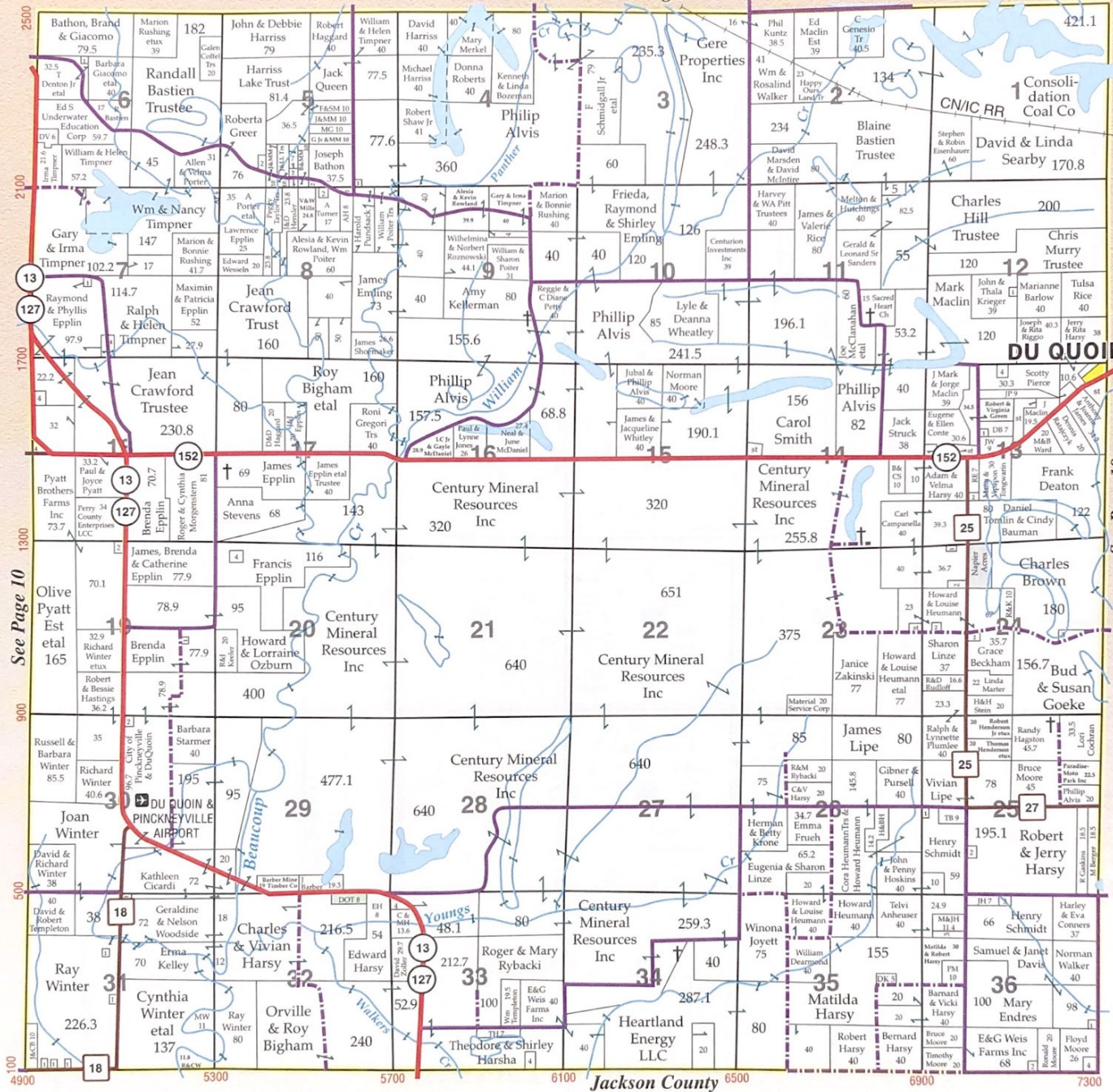
Representing Randolph Mutual Insurance Company

326 West Broadway
 P.O. Box 116
 Steeleville, Illinois 62288
 Phone: (618) 965-3461



perry, il

See Page 28



See Page 10

See Page 18

BARR TRUCKING, INC.

Dumps - Lowboy Hauling - Flatbeds
 Grain Hauling - Aglime and Rock Spreading
 Sand - Rock - Lime - Mulch
 All Types of Decorative Rock

(618) 357-2501
 Fax (618) 357-3377

4146 State Route 154
 Pinckneyville, IL 62274



PERRY COUNTY MATERIALS

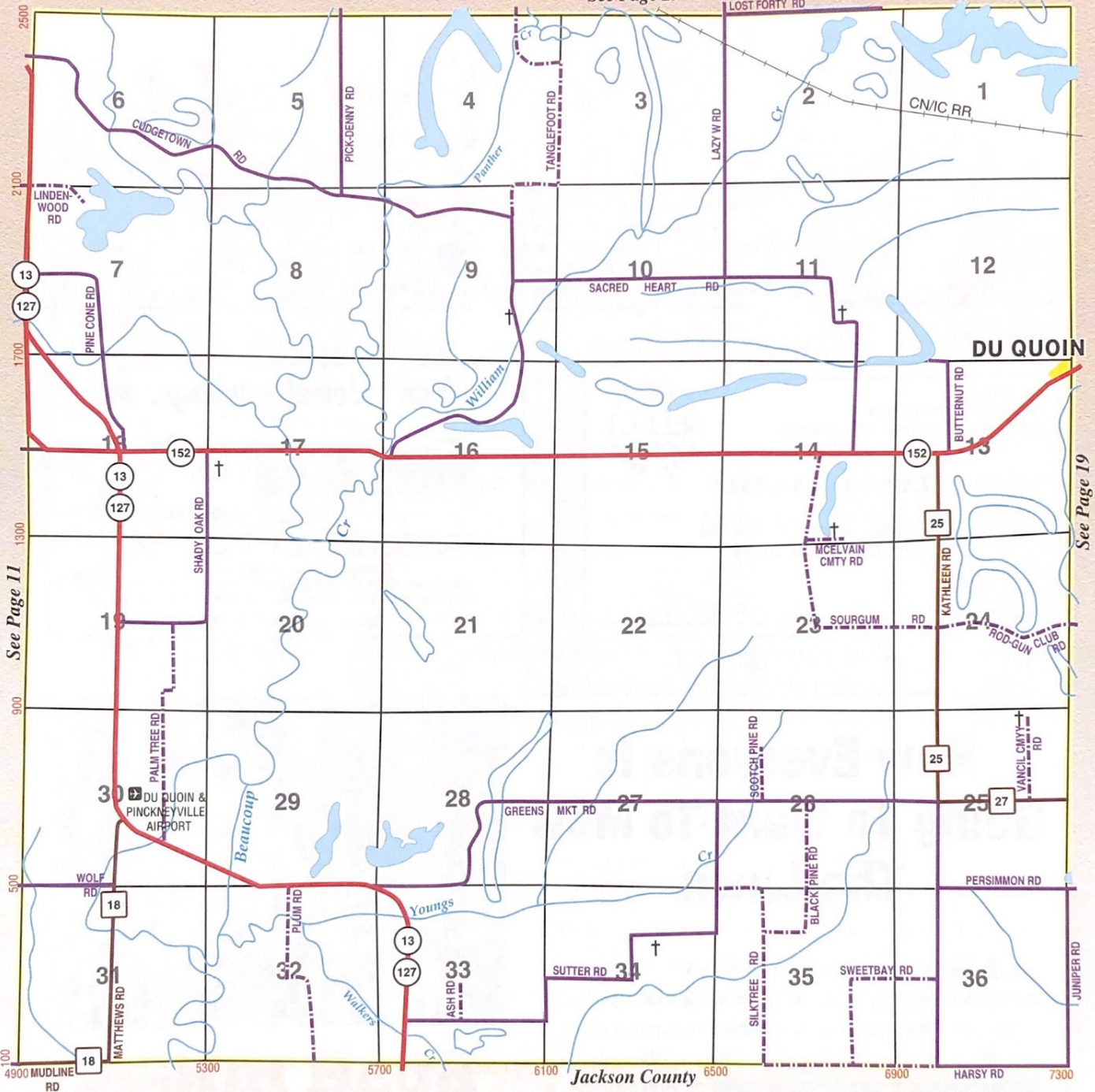
We Deliver
 Sand - Rock - Lime - Mulch
 Decorative Rock

(618) 542-9300
 Fax (618) 542-6677

106 W. 6TH Street
 DuQuoin, IL 62832



See Page 29



See Page 11

See Page 19

PERRY COUNTY HISTORICAL SOCIETY

- LOCAL HISTORY & GENEALOGY •
- HISTORIES • CEMETERY LISTS • LOCAL CENSUS • MARRIAGE LISTS • FAMILY LETTERS • ANSWER INQUIRIES

Visit the Perry County Jail Museum

ON THE NATIONAL REGISTRY OF HISTORIC PLACES

- QUILTING • HISTORIC AND ARTISTIC DISPLAYS
- RESTORED CELLBLOCK • GIFT SHOP •

108 W. Jackson St., Pinckneyville, IL 62274, 618-357-2225



PERRY COUNTY BUILDING CENTER

4021 State Rte 13/127 • Pinckneyville, IL 62274
(618) 357-9611

"Service Is Our Aim"

COMPLETE LINE OF LUMBER & BUILDING MATERIALS

Plumbing • Hardware • Roofing • Siding
Haas Cabinets • Wall Coverings • Vinyl Replacement Windows
Free Estimates

Come and visit owners Rich & Judy Bathon today!

STATE FARM
INSURANCE COMPANIES
HOME OFFICES: BLOOMINGTON, ILLINOIS



LARRY J. PFAU, CLU
Agent

302 S Main Street, P.O. Box 160
Pinckneyville, IL 62274

off.: 618.357.5351 • fax: 618.357.3700

Wilson Homefurnishings, Inc.



STATE ROUTE 13, COULTERVILLE, IL 62237

*Professional Designers on Staff
Furniture, Floor Covering, Custom Window Treatments
Reupholstery, G.E. Appliances, Kitchen & Bath Cabinetry*

Telephone: 618-758-2093

Now Everyone Is Going To Want To Mow The Lawn.

Bush Hog's new mid-mount zero turn mower means everyone wants to mow the lawn. Because it performs so well. Because it is so reliable. Because it is so comfortable. It features quick maneuverability in tight places, compact size for easy trailering and storage, a pivoting front axle that follows ground contours, four engine choices and three deck choices, "quick foot" height adjustment from 1-1/2 to 5 inches, two-year limited warranty, and much more.

Come in today and we'll show you the rest.



BUSH HOG[®], L.L.C. Building the Legend.

CASE III

VERGENNES EQUIPMENT, INC.

5413 Elkville Road
Vergennes, IL 62994
Bus: (618) 684-4818
Home: (618) 684-4052

Lyle Thompson
Manager

History & Facts

Perry County was originally part of the Virginia Territory and later part of the Northwestern Territory before it became the Perry County we know today. Perry County was named for Commodore Oliver Hazard Perry, a Commodore of the United States Navy, who won distinction as Commodore of the fleet in the Battle of Lake Erie, in 1813.

Perry County was created by an act of the legislature of the State of Illinois at its fifth session held in the State Capital building in Vandalia, beginning December 4, 1826 and ended February 19, 1827. The act was approved January 19, 1827 by Ninian Edwards, Governor.

The first appointed office holder in the county was Humphrey B. Jones. Mr. Jones was appointed Clerk of the Circuit Court on February 19, 1827 by T.W. Smith, Associate Judge of the Supreme Court. Mr. Jones' first responsibility was to call and hold an election in the County of Perry. Election was to elect three County Commissioners, a Sheriff and a Coroner.

Elected County Commissioners were John R. Hutchings, David H. Mead and Elijah Wells; Joseph Wells, Sheriff; and Amos Anderson, Coroner. All elected officials were sworn in June 4, 1827. Their first act was to officially appoint Humphrey B. Jones, County Clerk and Daniel Dry, County Treasurer. Governor Ninian Edwards then appointed Humphrey B. Jones as Recorder in Perry County. This completed the organization of the new county.

The County Commissioners appointed a three (3) man committee to select a site for a County Courthouse. The committee recommended that the best site would be the east half of the northwest quarter of Section 24 in Township 5, Range 3 containing 80 acres. The Board accepted the recommendation. The site of 80 acres was purchased for \$100.00 and 20 acres were to be surveyed in tracts and lots, streets and alleys with a public square. A public sale of lots was ordered and in early 1828, 24 lots were sold for \$1223.28 for an average of \$50.95 each. The original plat of Pinckneyville was executed July 21, 1829 and recorded in the Office of Records in Deed Record A on page 39 where by under this act of the legislature creating the County, it was decided the seat should be named Pinckneyville.

Written history indicates that Charles Glover built the first log cabin and David Baldrige the second. The first Courthouse was built on the southeast corner of Lot 32 in the Original Survey of Pinckneyville. This is where the Law Office of Hohlt, House, DeMoss and Johnson is located. This building was completed in September of 1828. Adjoining the courthouse was an enclosure for penning up stray horses, cows, hogs and anything caught running loose.

continued from previous page

The second Courthouse was completed in the fall of 1837. It was a two story building where the present Courthouse stands, taking two years for construction and a cost of \$1765.00. Several protests were heard due to the excessive cost to the taxpayer. The third Courthouse was completed December 3, 1850 at a cost of \$7500.00. The Courthouse was again remodeled and added to at a cost of \$9742.00. This was completed on April 10, 1887. The present Courthouse was added to and remodeled again in 1938. This time the cost was \$52,754.00. Adding all these figures together, the Courthouse in Perry County has only cost the local people \$71,761.00.

The first Perry County jail was built in 1833 and finished in 1834. It was 1871 before a larger jail was built and in June 1897 was replaced by the current, more modern jail.

Population in 1800 for Randolph County, which included Perry County, was said to be 1,102. By 1830, Perry alone had 1215 and in 1880 the figure had risen to 16,008. Today, Perry County's population approximates 21,000+ residents and in the recent economic transition remains flat.

Farming was the main occupation of the residents. In 1860, the records show there were 11,345 cattle. By 1882 this number dropped to 4,400.

The old log schoolhouses which used pokeberry ink, and goose quill pens, and charged a fee of \$2.00 a month, paid in mink skins. The teachers were paid \$30.00 a month. Most of the churches were organized in the 1850's and 1860's, building more permanent houses of worship in the 1870's and 1880's.

Locations in the county were once referred to by prairies, such as Paradise, Johnson's, Hutching's Round, Mud, Holt's, Four Mile, Six Mile, Nine Mile, Galum, Conant's, Eaton's, Lost, Brush, Burnt, and Grad Cote.

Some of the 'firsts' of the county included these: The first newspaper was the Perry County Times in 1856 with William Ewing a publisher. The first divorce was filed in 1839. The first Perry County School appears to have been southwest precinct in 1825, taught by Robert Clark. If you broke a law in these days the fine might be 12 to 50 cents.

PERRY COUNTY

History & Facts

Ward Chrysler Center



DODGE • JEEP

(618) 542-4701

423 N Hickory St.
DuQuoin, IL 62832

SOLUTIONS FOR TOMORROW'S HARVEST



Pinckneyville & DuQuoin Dairy Queen

Kenneth and Lee Furry

106 S. Main St.
Pinckneyville, IL 62274
(618) 357-3542

912 S Washington
DuQuoin, IL 62832
(618) 542-3112

PITCHFORD ELEVATOR COMPANY

GRAIN & FARM SUPPLIES
CUSTOM FERTILIZER AND CHEMICAL APPLICATION

PHONE: 542-6950
DuQuoin, IL 62832

PHONE: 327-8459
Nashville, IL 62263

PHONE: 249-6241
Richview, IL 62287



ASSOCIATED LUMBER


"HELPING BUILD SOUTHERN ILLINOIS"

1 WEST FRANKLIN • DUQUOIN, ILLINOIS 62832

542-2222

PLUMBING • ELECTRIC • HARDWARE

Automatic Transmission
Specialists



Ph. (618) 542-4003
Fax (618) 542-3934

Clay's Transmission, Inc.

Repair & Rebuilding
Foreign & Domestic

3541 US 51 DuQuoin, IL 62832

C.C.

CRAVENS & CRAVENS, L.L.P.

CERTIFIED PUBLIC ACCOUNTANTS

James R. Cravens, C.P.A.

121 SOUTH WASHINGTON STREET
DU QUOIN, IL 62832

TELEPHONE 618 542-9127
FACSIMILE 618 542-4308

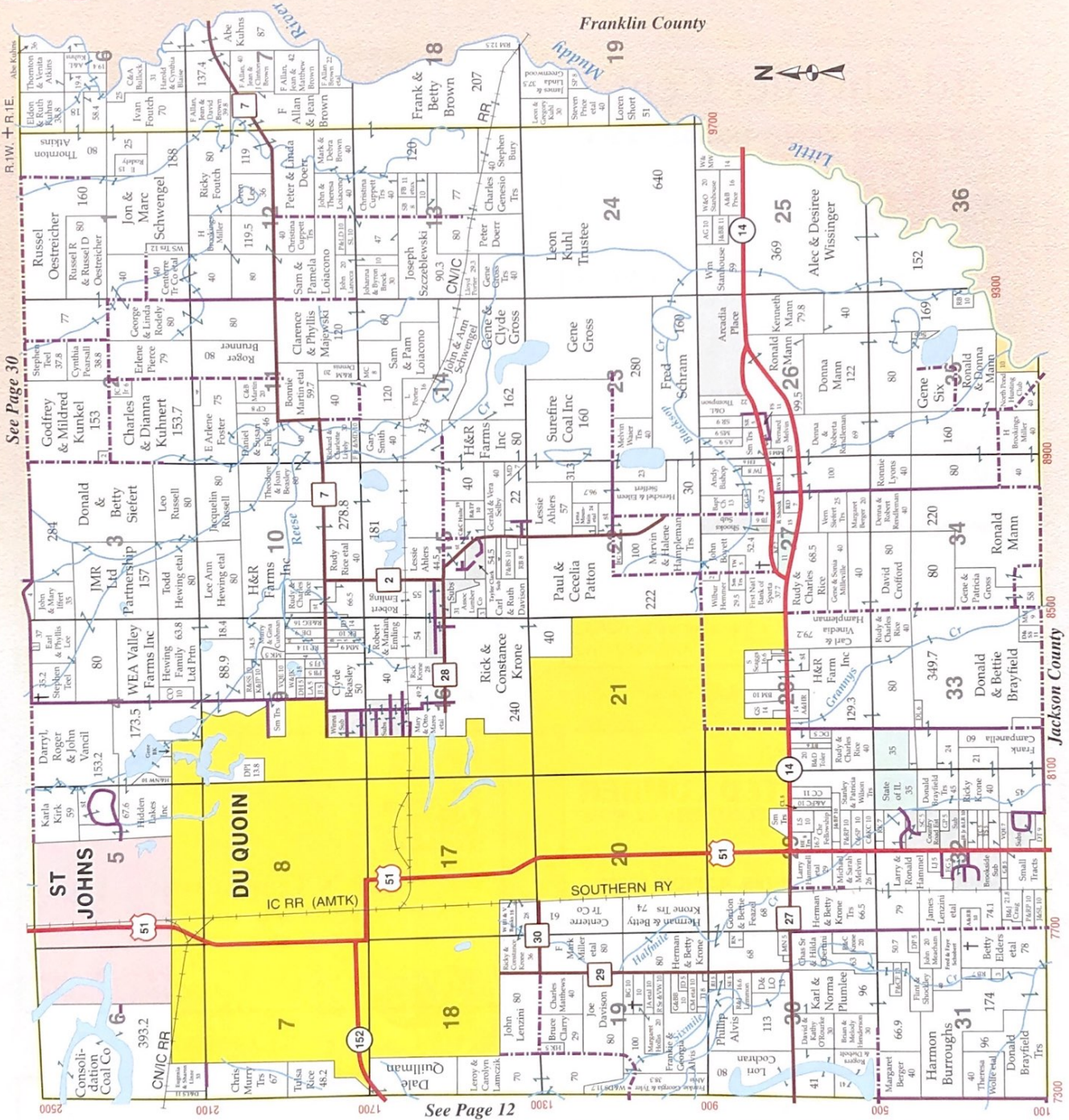
GARY McCLURE TORI McDONALD



Neal-McClure

FUNERAL HOME

138 E. PERRY
DUQUOIN, IL 62832
618-542-4225
24 HOURS A DAY



See Page 30

See Page 12

Loos Repair, Inc

D.O.T. Truck Testing Lane

Parts & Repair Service for Trucks & Heavy Equipment
 Kelly Tires • Welding Repair & Supplies
 Gates Hydraulic Hoses • Exide Batteries
 • Baldwin Filters • Grade 8 Bolts

Owner: Larry Loos
 474 N. Gordon St.
 Pinckneyville, IL 62274

(618) 357-3381
 Fax: (618) 357-3383

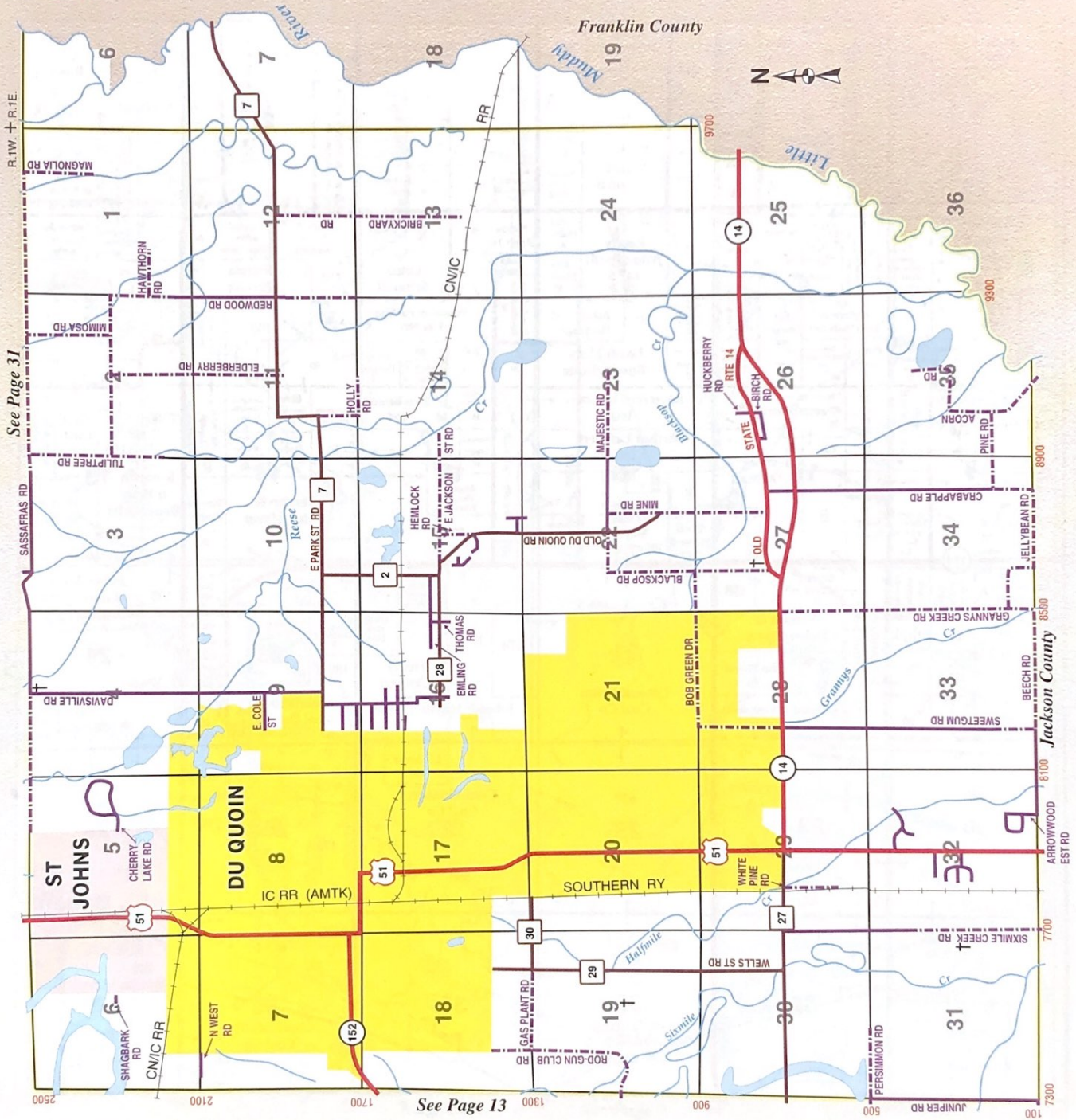
Loos Excavating, Inc

All Types of Excavating and Land Clearing

Dozers Grader Trackhoe
 Backhoe Endloader Scraper
 Dump Crane

Owner: Larry Loos
 474 N. Gordon St.
 Pinckneyville, IL 62274

(618) 357-3384
 Home: (618) 357-5487



See Page 31

See Page 13

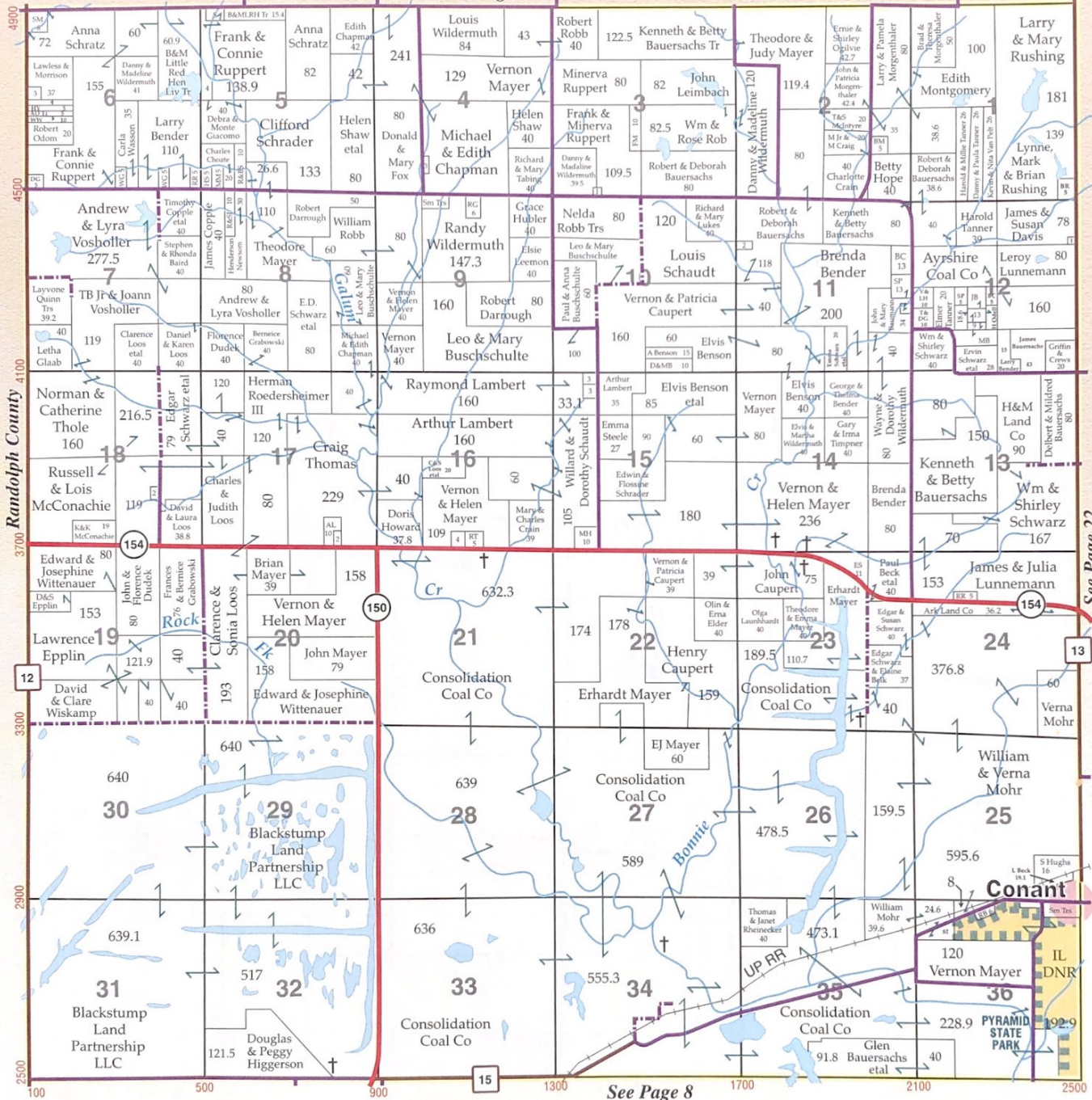
LINZEE INSURANCE AND REAL ESTATE AGENCY, INC.

Established 1886

(618) 542-2251 • TOLL FREE: (800) 577-2251 • FAX: (618) 542-2262

16 SOUTH DIVISION STREET - P.O. BOX 350 • DU QUOIN, ILLINOIS 62832





Randolph County

See Page 22

See Page 8


Pitchford's Professional Services, Inc.



618 542-9306
 524 North Division Street
 DuQuoin, Illinois 62832

FOR ALL YOUR REAL ESTATE AND INSURANCE NEEDS

PRISCILLA PITCHFORD
 Owner/Broker

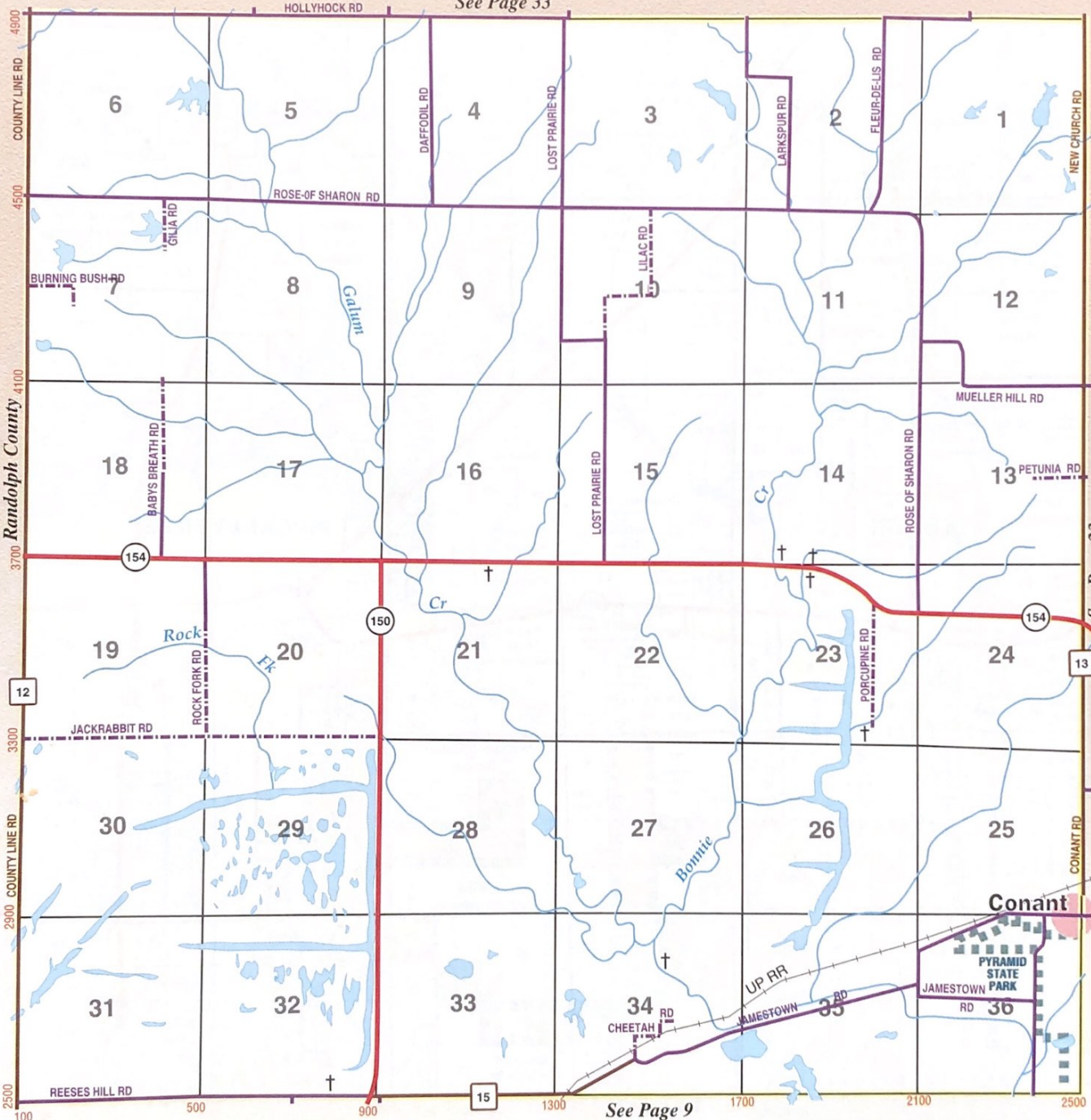


5. T.5S.

R.4W.

©2002 cloud cartographics, inc. st. cloud, mn 56301

See Page 33



Randolph County

12

31

100

500

900

15

See Page 9

1300

1700

2100

2500

See Page 23

SVANDA
 CHEVROLET • OLDSMOBILE
 PONTIAC • BUICK • CADILLAC
 618-443-2111
 1200 N Market • Sparta, Illinois 62286

Wm. Nobbe and Company, Inc.
 "People Dedicated To Making Your Life Better!"
 eXmark • Husqvarna • Polaris • Rhino • Hardi
 (618) 965-3475 • (888)-729-7720
 5665 State Route 4 & 150
 Steeleville, IL 62288
 Website: www.wmnobbe.com
 The Holland Grill

JOHN DEERE

perry, il

21

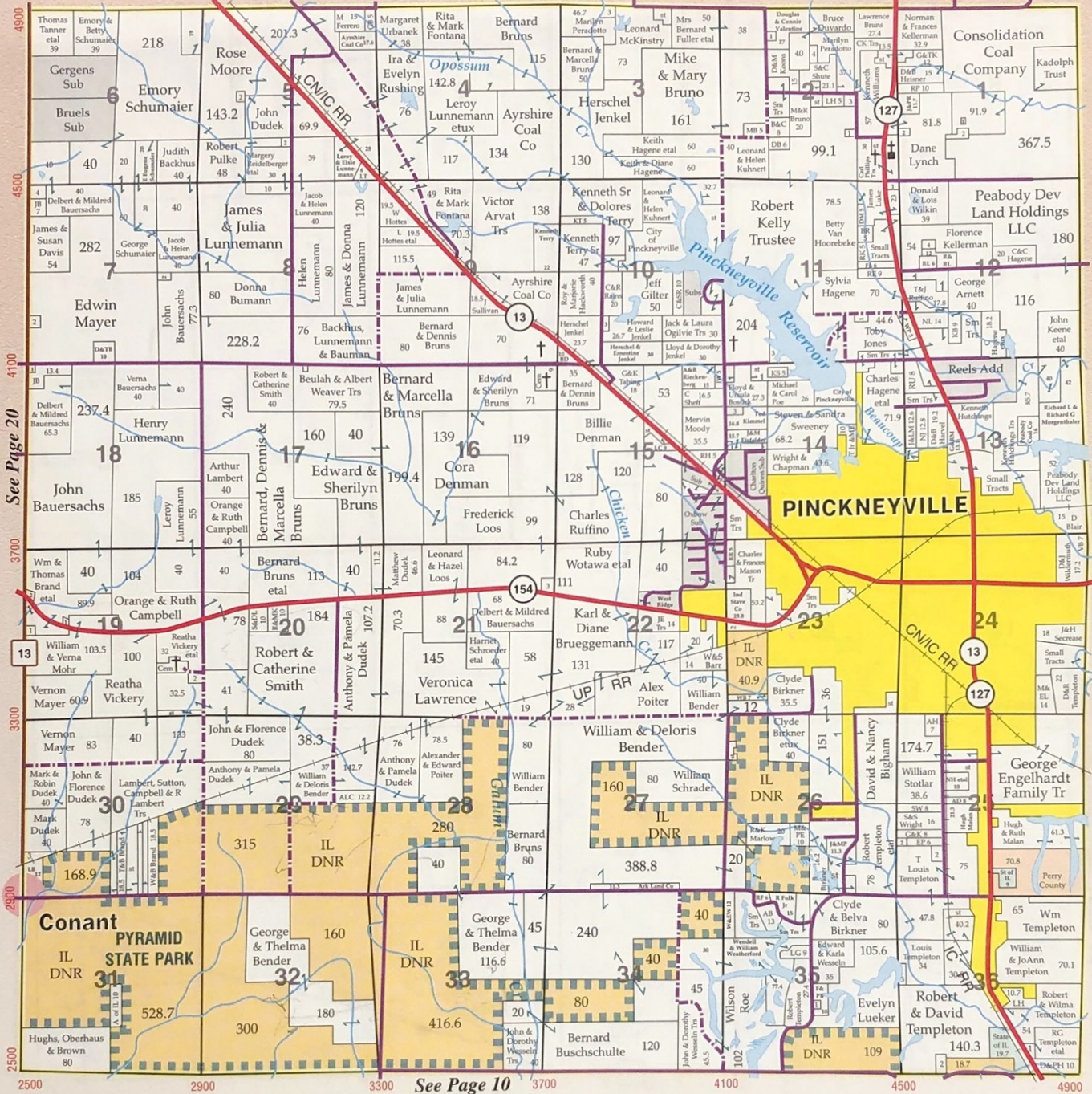


6. T.5S.

R.3W.

©2002 cloud cartographics, inc. st. cloud, mn 56301

See Page 34



See Page 20

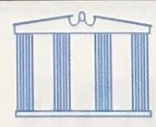
See Page 28

See Page 10



First National Bank
in Pinckneyville
 First-Time Home Buyers Program
 Fannie Mae Loans

The Home Loan Experts!
210 South Main Street
CALL: 357-9393



FIRST NATIONAL
INSURANCE SERVICES, INC.
 PINCKNEYVILLE, IL

Peggy L. Sims
 A Full Service Insurance Agency

101 South Main Street
 Pinckneyville, Illinois 62274-0100 Phone: 618-357-2139

perry, il

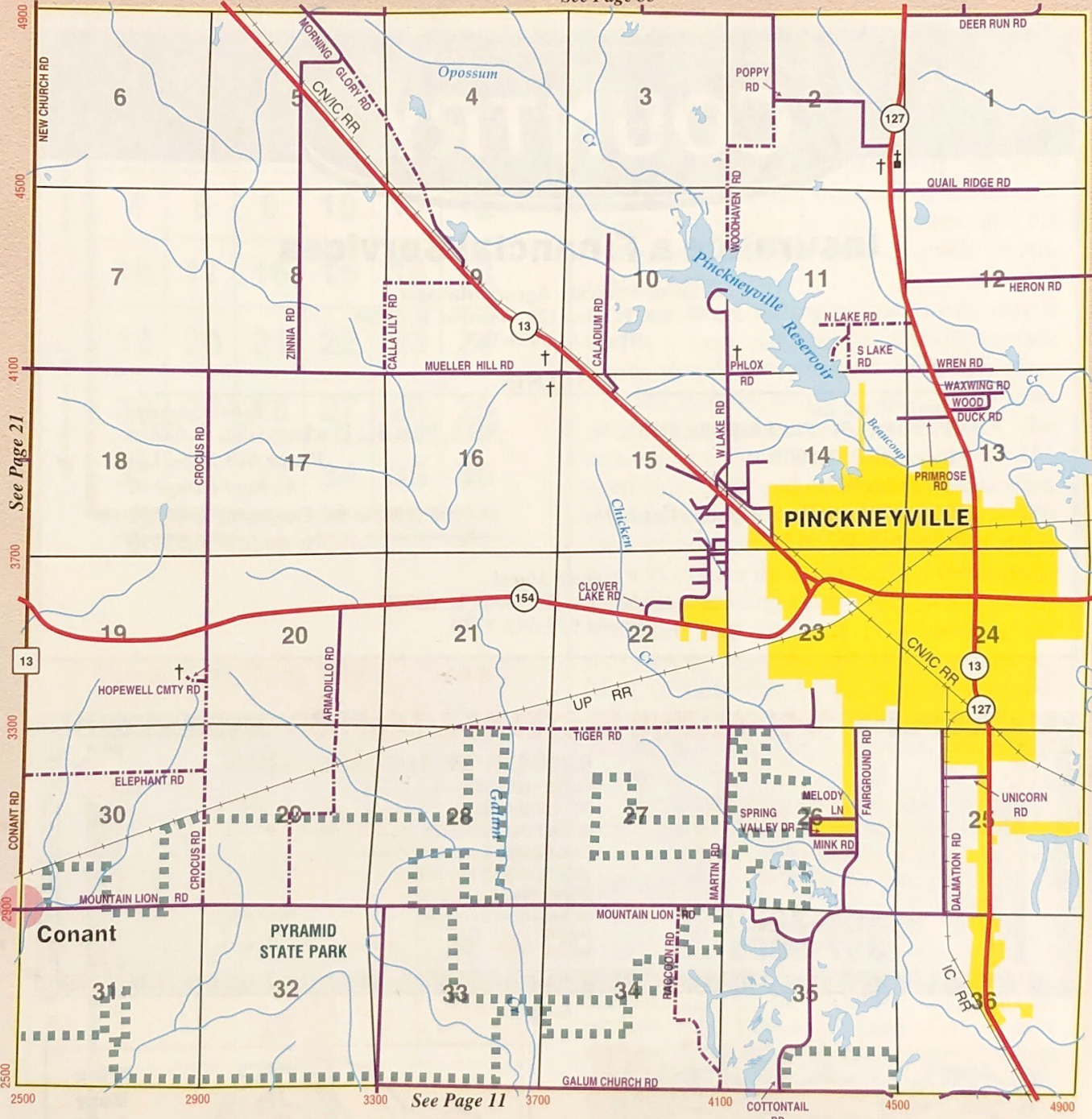


6. T.5S.

R.3W.

©2002 cloud cartographics, inc. st. cloud, mn 56301

See Page 35



See Page 21

See Page 29

See Page 11

MURPHY-WALL STATE BANK

Banking with

TLC



Tradition - Leadership - Commitment

Member FDIC

105 E Water
Pinckneyville IL 62274

(618) 357-5373
www.murphywall.com

perry, il

COUNTRY[®]

COMPANIES

Insurance & Financial Services

Derek Nowicki - Agency Manager
 513 W Park, PO Box 129, Waterloo, IL 62298
 Phone 618-939-3874

AGENTS

Dennis Woodside,
 605 S Main St., Pinckneyville, IL 62274
 Phone 618-357-8005

Larry Woodside
 309 S. First St., Pinckneyville, IL 62274
 Phone 618-357-2124

Billy J. Adams
 309 S. First St., Pinckneyville, IL 62274
 Phone 618-357-2124

Richard Campbell
 106 E Main St., DuQuoin, IL 62832
 Phone 618-542-3770

Steve Marek
 106 E Main St., DuQuoin, IL 62832
 Phone 618-542-3770

SPECIALIZING IN STEAKS & SEAFOOD

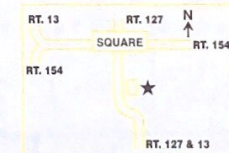
GREEK
STEAK
 SEAFOOD HOUSE

357-3809
357-9005

FEATURING DAILY SPECIALS ON OUR GREAT SALAD BAR

- BANQUET FACILITIES
- GIFT CERTIFICATES
- ATTRACTIVELY DECORATED
- FAMILY OWNED & OPERATED
- OPEN 10:30-10:00 TU-SUN
- SPECIAL SENIOR DISCOUNTS

RESERVATIONS ACCEPTED



502 S. MAIN PINCKNEYVILLE

THE OXBOW BED & BREAKFAST
 PINCKNEYVILLE, ILLINOIS

(618)
357-9839

DR. AL AND PEG DOUGHTY

3967 STATE ROUTE 13/127 - PINCKNEYVILLE, IL 62274
 CALL US TOLL-FREE 1-800-929-6888

Wine
 Beer
 Spirits

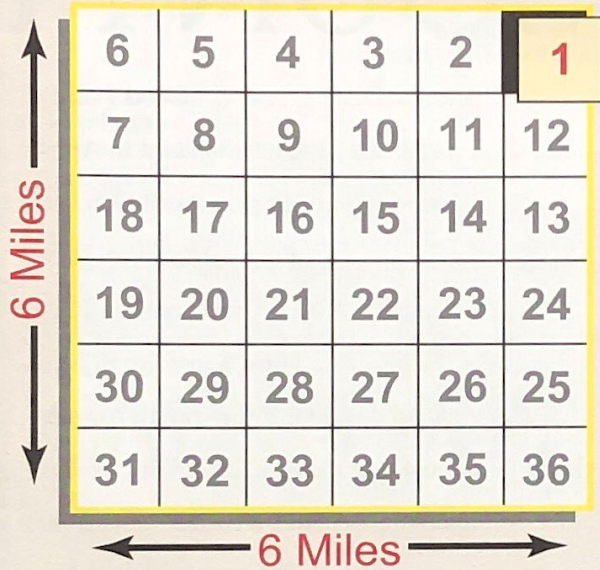
TJ'S LIQUOR

357-8622

7 EAST PARKER ST.
 PINCKNEYVILLE, IL

land description info

One Town / Township



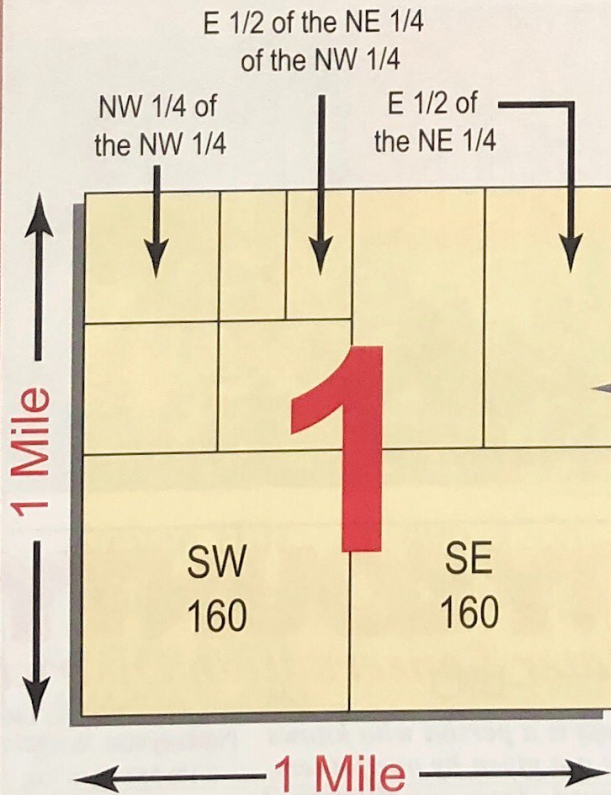
The U.S. Public Land System or the Rectangular Survey System, (shown at left), is a method of land description used to describe over half the land in the United States. All angles in this system are set using true directions, i.e. true north, south, east or west.

From these starting points, the county is divided into 6-mile by 6-mile square townships. The townships are then further divided into 36 sections, each being one mile square and containing 640 acres. The sections are numbered beginning in the northeast corner and ending in the southeast, moving section by section from right to left then left to right in an alternating sequence. The sections are then divided into rectangular pieces maintaining a common square.

Metes and Bounds is a method of describing land in which a parcel of land is identified by its size and shape, using a permanent marker or unchanging natural landmark as the starting point for measurements.

Note: Cloud Cartographics, Inc. does not research within the boundaries of city limits or rural subdivisions. Therefore, persons owning property within these areas will not be represented in this plat book.

One Section (640 acres)



LINEAR MEASURE


7.92 In.	1 Link	3 Ft.	1 Yd.
25 Links	16.5 Ft.	1 Rd.	5.5 Yds.
16.5 Ft.	1 Rd.	4 Rds.	100 Links
100 Links	1 Chain	1 Chain	66 Ft.
80 Chains	1 Mile	320 Rds.	1 Mile
8,000 Links	1 Mile	5,280 Ft.	1 Mile
1,760 Yds.	1 Mile		

SQUARE MEASURE

144 Sq. In.	1 Sq. Ft.	9 Sq. Ft.	1 Sq. Yd.
30.25 Sq. Yds. ..	1 Sq. Rd.	1 Sq. Rd. ...	272.25 Sq. Ft.
16 Sq. Rds. ..	1 Sq. Chain	1 Sq. Chain ..	4,356 Sq. Ft.
10 Sq. Chains	1 Acre	160 Sq. Rds.	1 Acre
4,840 Sq. Yds.	1 Acre	43,560 Sq. Ft.	1 Acre
640 Acres	1 Sq. Mile	1 Sq. Mile	1 Section
36 Sq. Miles ..	1 Township		

Annual Events in PERRY COUNTY

Fireman's Fish Fry	Good Friday
Pear Festival	Last weekend in April
DuQuoin Farmer's Market	Saturday mornings in April-October
Tamaroa Homecoming	First Saturday in June
Perry County Fair	Third week in June
St. Bruno's Picnic	Third Saturday in July
Swanwick Picnic	First Thursday in August
Threshermen's Convention.....	Third weekend in August and third weekend in October
DuQuoin State Fair.....	Last week in August/First week in September
Harvest in the Park.....	Third weekend in September
Mardi Gras.....	Last Saturday in October
DuQuoin Christmas Stroll	Early December



PERRY COUNTY *Soil & Water Conservation District*

"A true conservationist is a person who knows that the world is not given by our fathers, but borrowed...from our children."

John Madison (paraphrased)


PO Box 146
Pinckneyville, IL 62274
(618) 357-6016 Ext. 3

Edward Jones®

Steve Wilbanks
Investment Representative

111 South Walnut
Pinckneyville, IL 62274
Bus 618-357-3330 Fax 877-833-7650
Hm 618-542-8747 Toll Free 800-496-3130
www.edwardjones.com

Serving Individual Investors Since 1871 Member SIPC



Call of stop by today for the
**investments
you need**
and the
**excellent
service
you deserve.**

GAYL S. PYATT ATTORNEY AT LAW

ONE WEST LAUREL STREET
PHONE (618) 357-5315 P.O. BOX 470
FAX (618) 357-3950 PINCKNEYVILLE, IL 62274

KUHNERT ELECTRIC

& GENERAL MAINTENANCE
BUCKET TRUCK AND TRENCHING
Dave Kuhnert - Owner
618-357-6115 • PINCKNEYVILLE, IL

Pinckneyville Mutual Insurance Company

since 1889


FARMUTUAL insurance

AGENTS:

Steven Hitt	496-3268	James Richmond	497-8160
Marion Keith	357-2224	Arthur Grant	542-5885

6719 STATE ROUTE
TAMAROA, IL 62888
(618) 357-5537

Old-Fashioned Service
with Products For Today's Needs

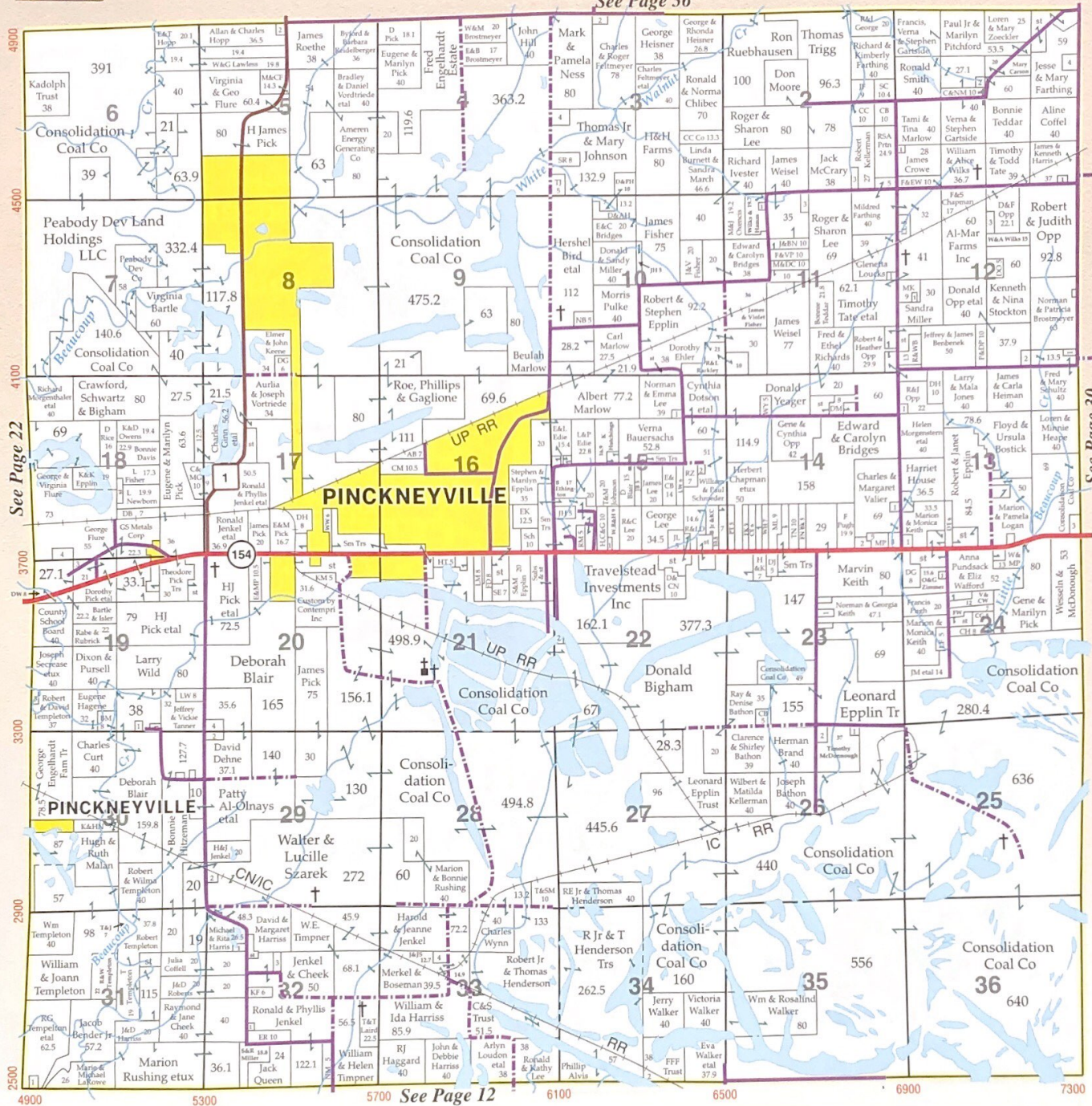


7. T.5S.

R.2W.

©2002 cloud cartographics, inc. st. cloud, mn 56301

See Page 36



See Page 22

See Page 30

See Page 12


F N B

First National Bank
in Pinckneyville

First-Time Home Buyers Program
Fannie Mae Loans

The Home Loan Experts!
210 South Main Street
CALL: 357-9393

EQUAL HOUSING OPPORTUNITY



FIRST NATIONAL INSURANCE SERVICES, INC.
PINCKNEYVILLE, IL

Peggy L. Sims
A Full Service Insurance Agency

101 South Main Street
Pinckneyville, Illinois 62274-0100 Phone: 618-357-2139

perry, il

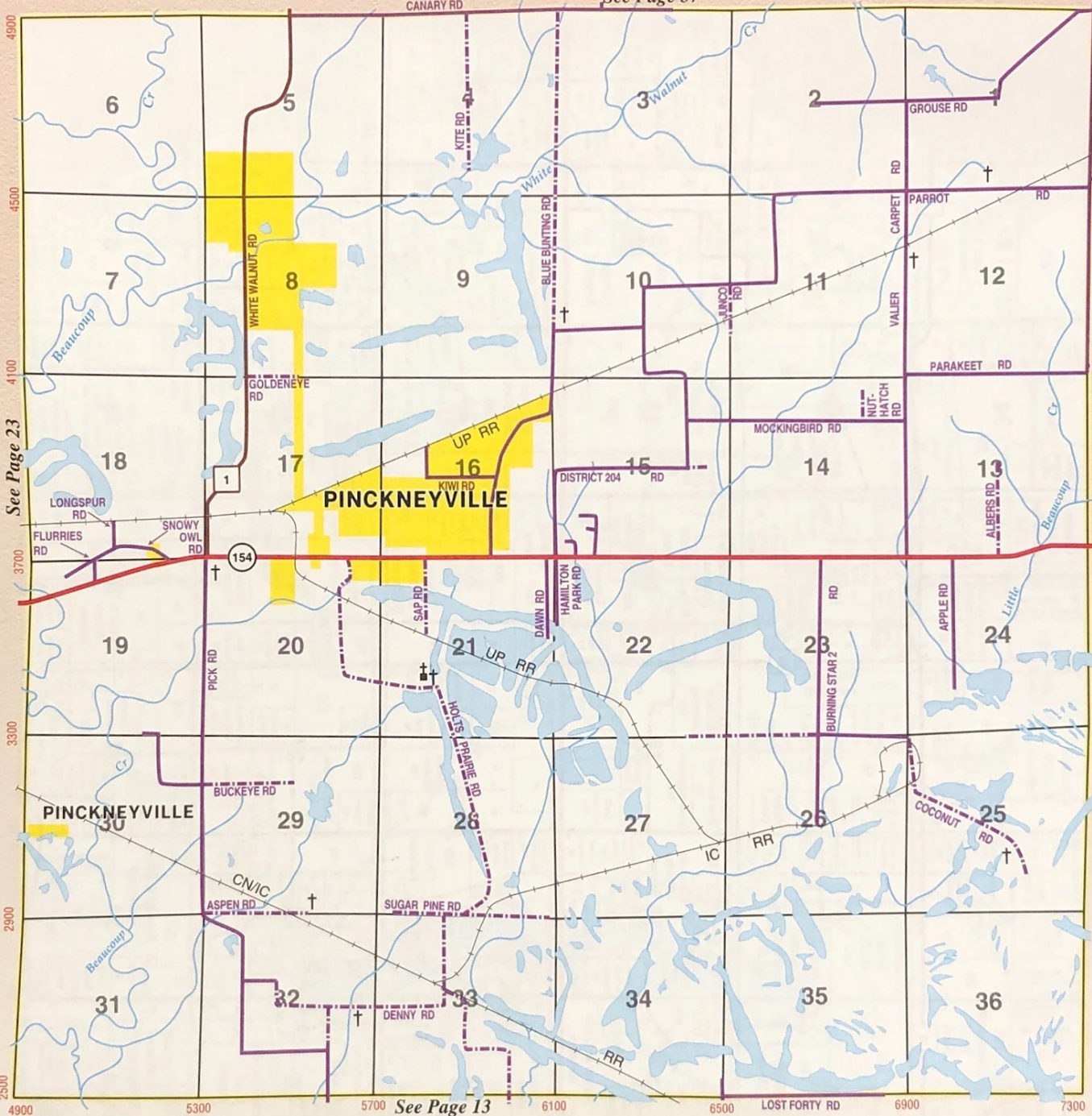


7. T.5S.

R.2W.

©2002 cloud cartographics, inc. st. cloud, mn 56301

See Page 37



MURPHY-WALL STATE BANK *Banking with* **TLC**

Tradition - Leadership - Commitment

Member FDIC

105 E Water
Pinckneyville IL 62274

(618) 357-5373
www.murphywall.com

perry, il

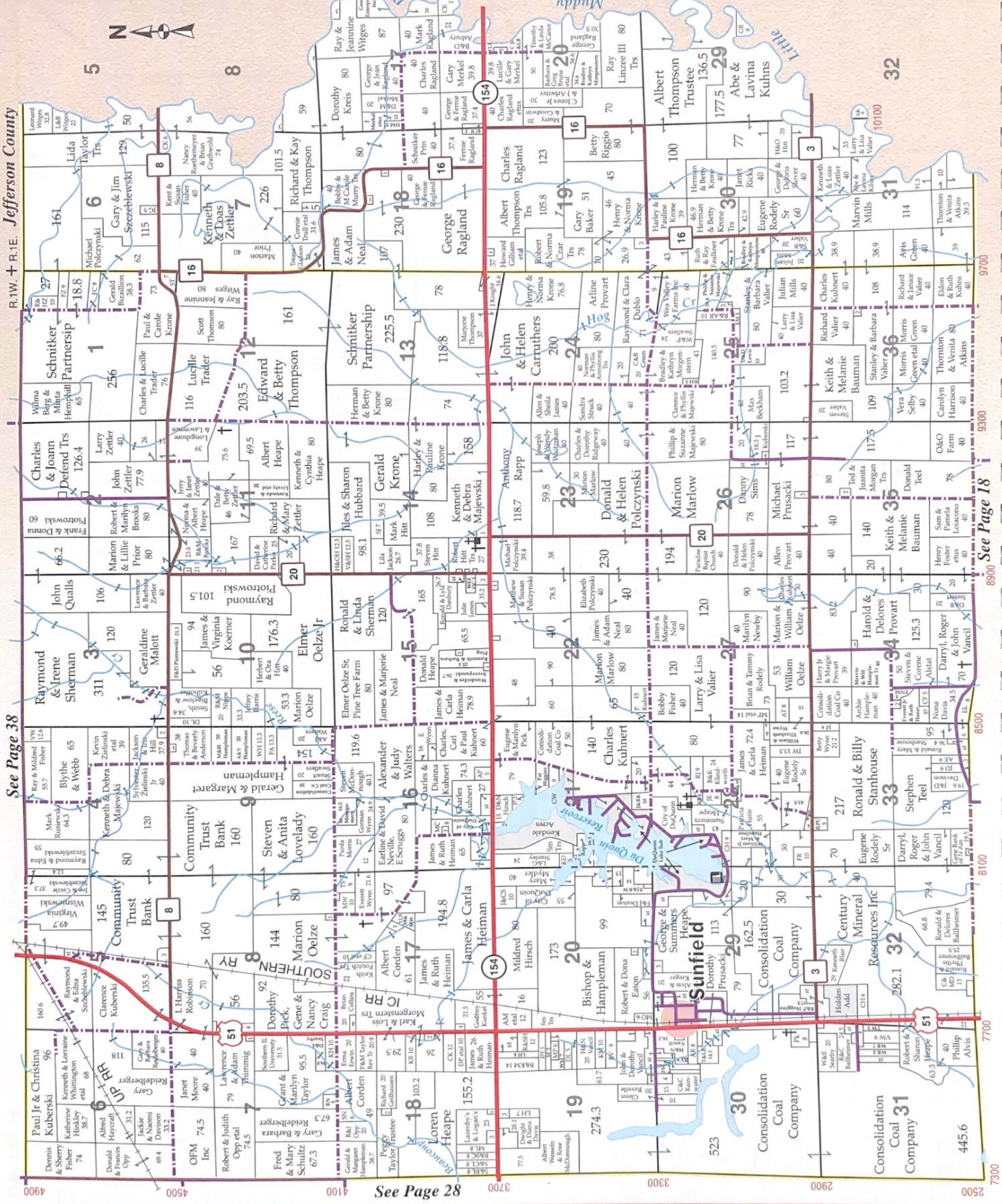


8. T.5S.

©2002 cloud cartographics, inc. st. cloud, mn 56301

R.1W-1E.

Franklin County



R.1W. + R.1E. Jefferson County

See Page 38

See Page 28

9700

9900

8900

8500

8100

7700

7300

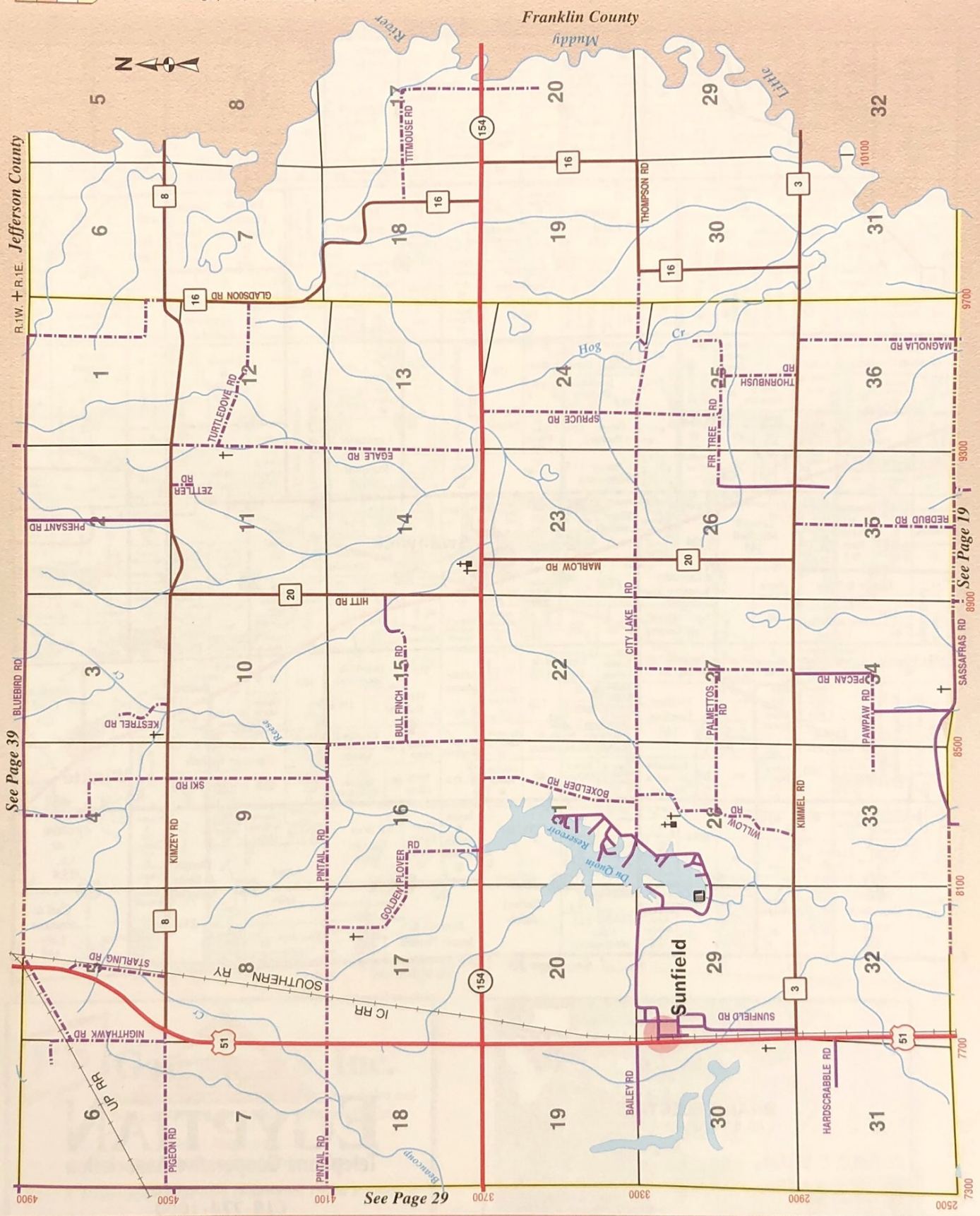
See Page 18



8. T.5S.

©2002 cloud cartographics, inc. st. cloud, mn 56301

R.1W-1E.



Jefferson County

Franklin County

See Page 39

See Page 29

See Page 19

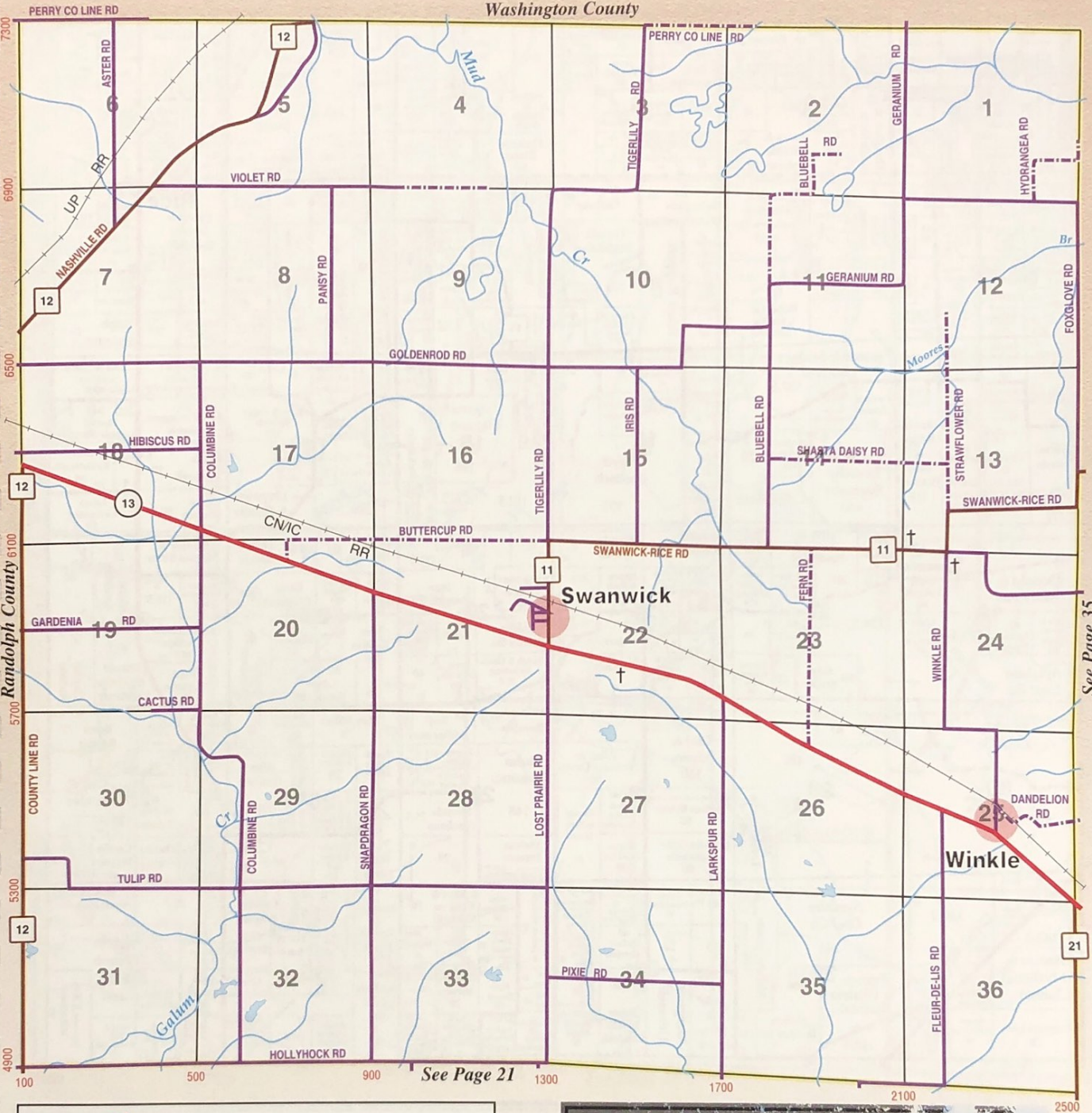


9. T.4S.

R.4W.

©2002 cloud cartographics, inc. st. cloud, mn 56301

Washington County




See Page 35

See Page 21

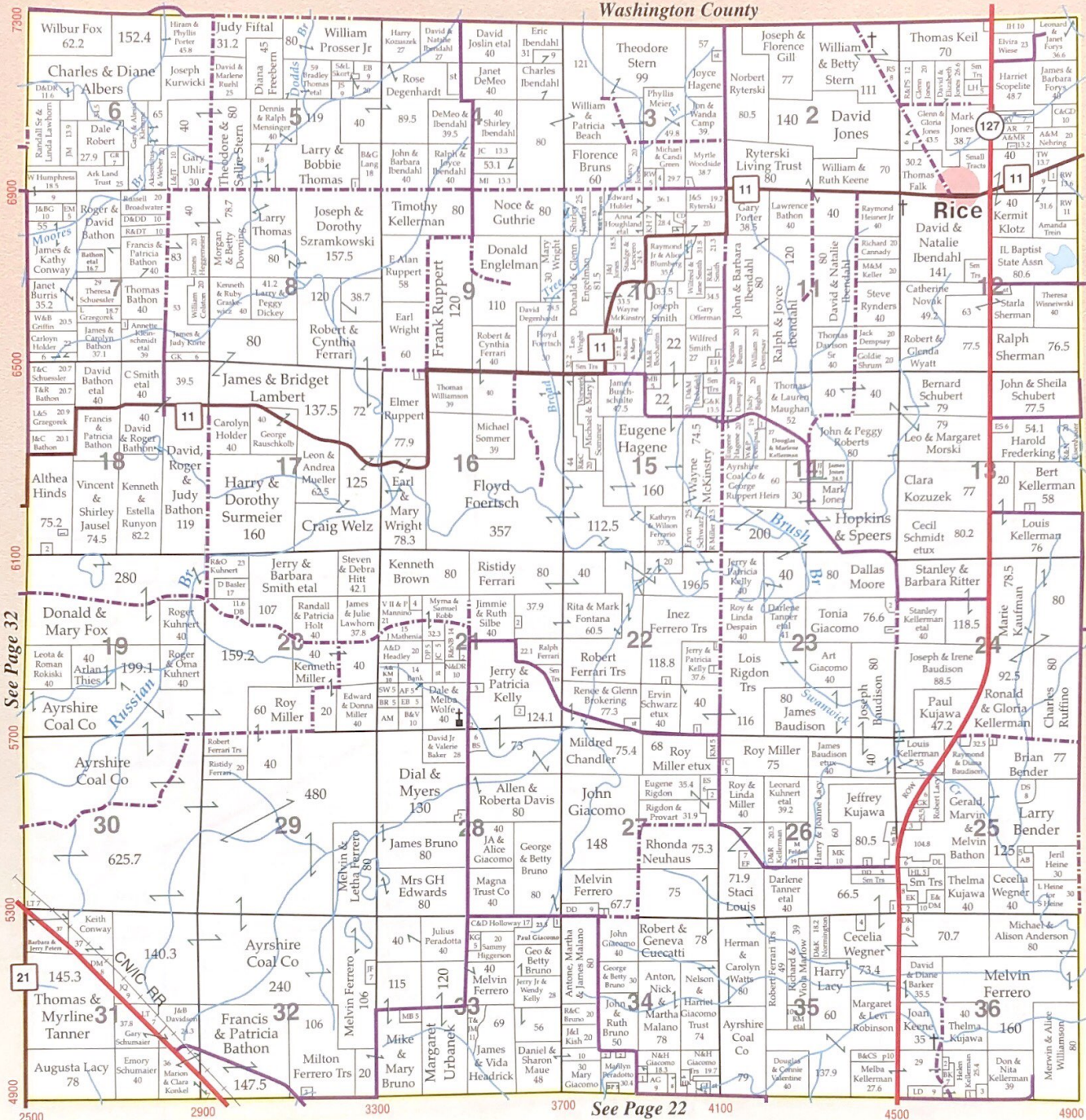
FS Gateway FS, Inc.
 Providing Grain Marketing and Structures Sales and Service In Cooperation With Southern FS, Inc.
 Grain Marketing
 Percy, Tilden, Marion, Murphysboro, Jacob
 Farm & Commercial Buildings, Grain Bins, Grain Equipment
 1-800-541-3218

ILFB PERRY COUNTY FARM BUREAU
 Where Membership...
MEANS VALUE
JOIN TODAY!
 309 S. First Street
 P.O. Box 287
 Pinckneyville, IL 62274
www.ilfb.org

perry, il



Washington County



See Page 32

See Page 22

See Page 36

Bockhorn Ag, Inc.


Bockhorn Auction Service

10720 Blair Road
Sparta, Illinois
Phone: 443-3905

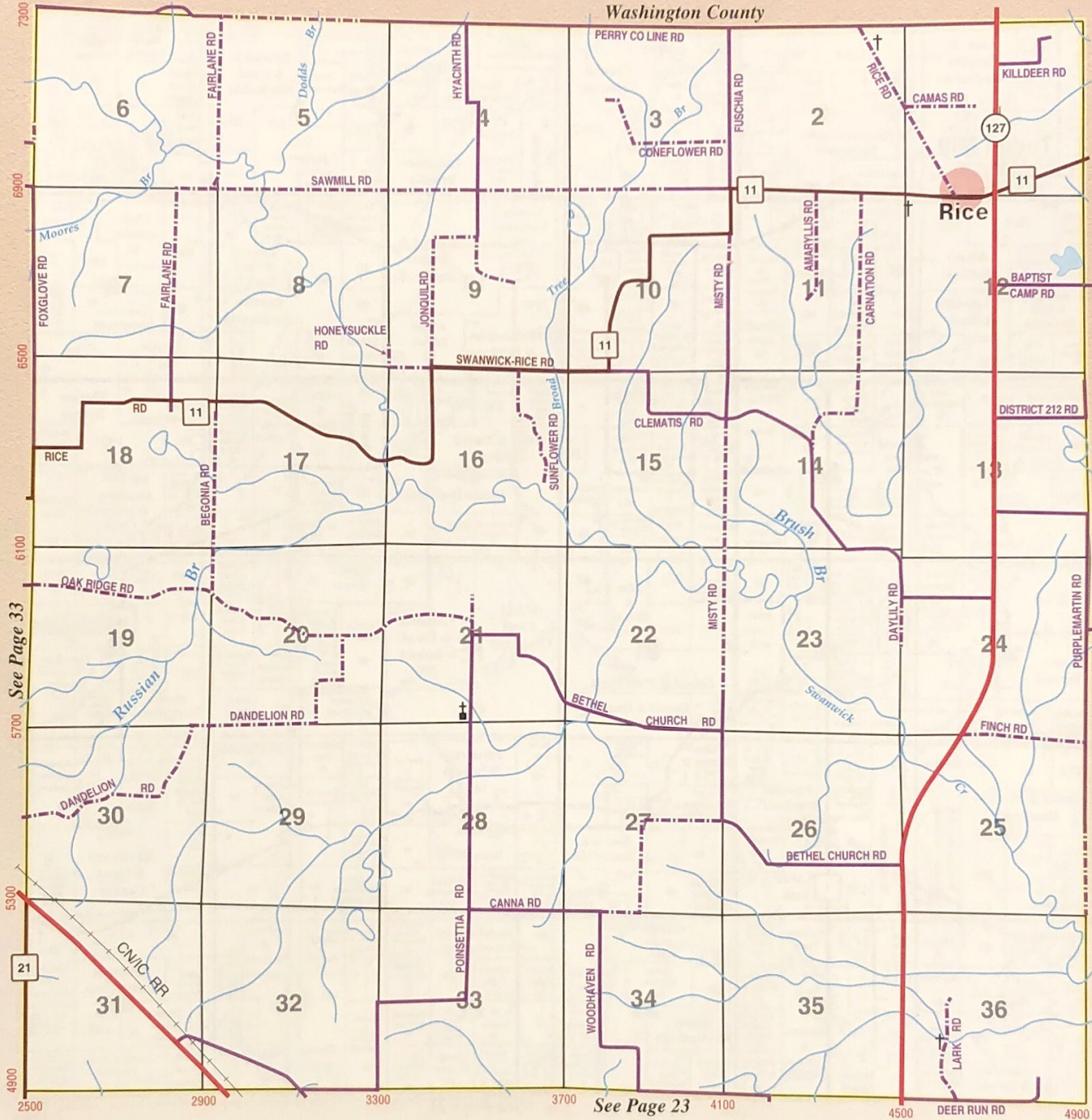
2910 State Street
Chester, Illinois
Phone: 826-2996

10720 Blair Road
Sparta, Illinois
Phone: 443-3905

perry, ii



Washington County



See Page 33

See Page 23

See Page 37



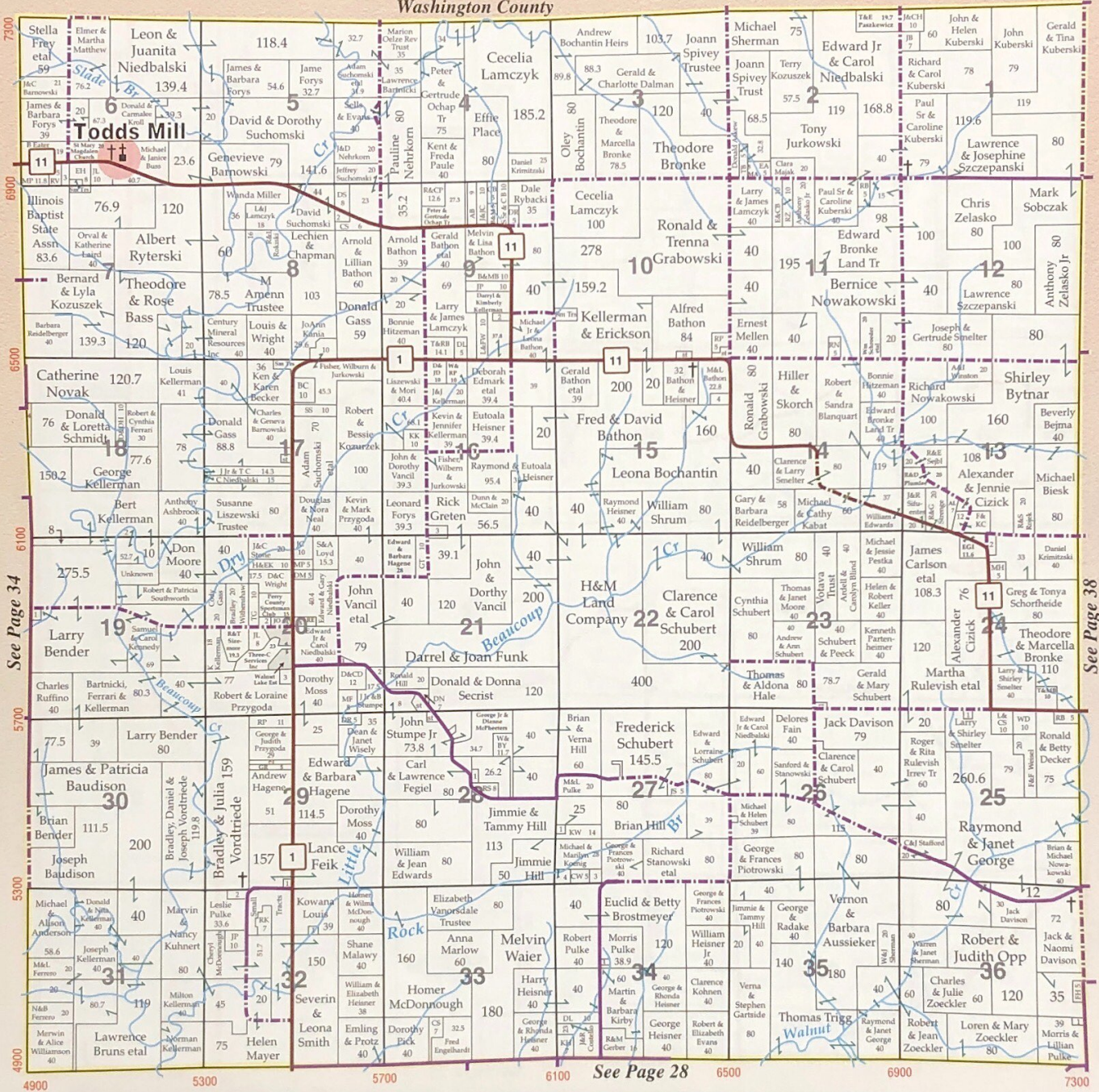
PERRY COUNTY MARKET PLACE

412 S. Main Street
 Pinckneyville, IL 62274
 618-357-2750 • FAX 618-357-9811
 E-mail: marketplace@onemain.com

- Accept Illinois Power Payment
- ATM Services • Dry Cleaning Service
- Full Service Meat Dept. • Full Deli
- Full Bakery
(with Computerized Picture Cakes)
- Film Developing • Movie Rental
- Lottery Tickets
- Authorized Western Union Agent
- Monday - Saturday 7am-9pm**
- Sunday 9am-6pm**

perry, il

Washington County



See Page 34

See Page 38

See Page 28

SHAMROCK Real Estate

Liz Wilson
Broker/Owner

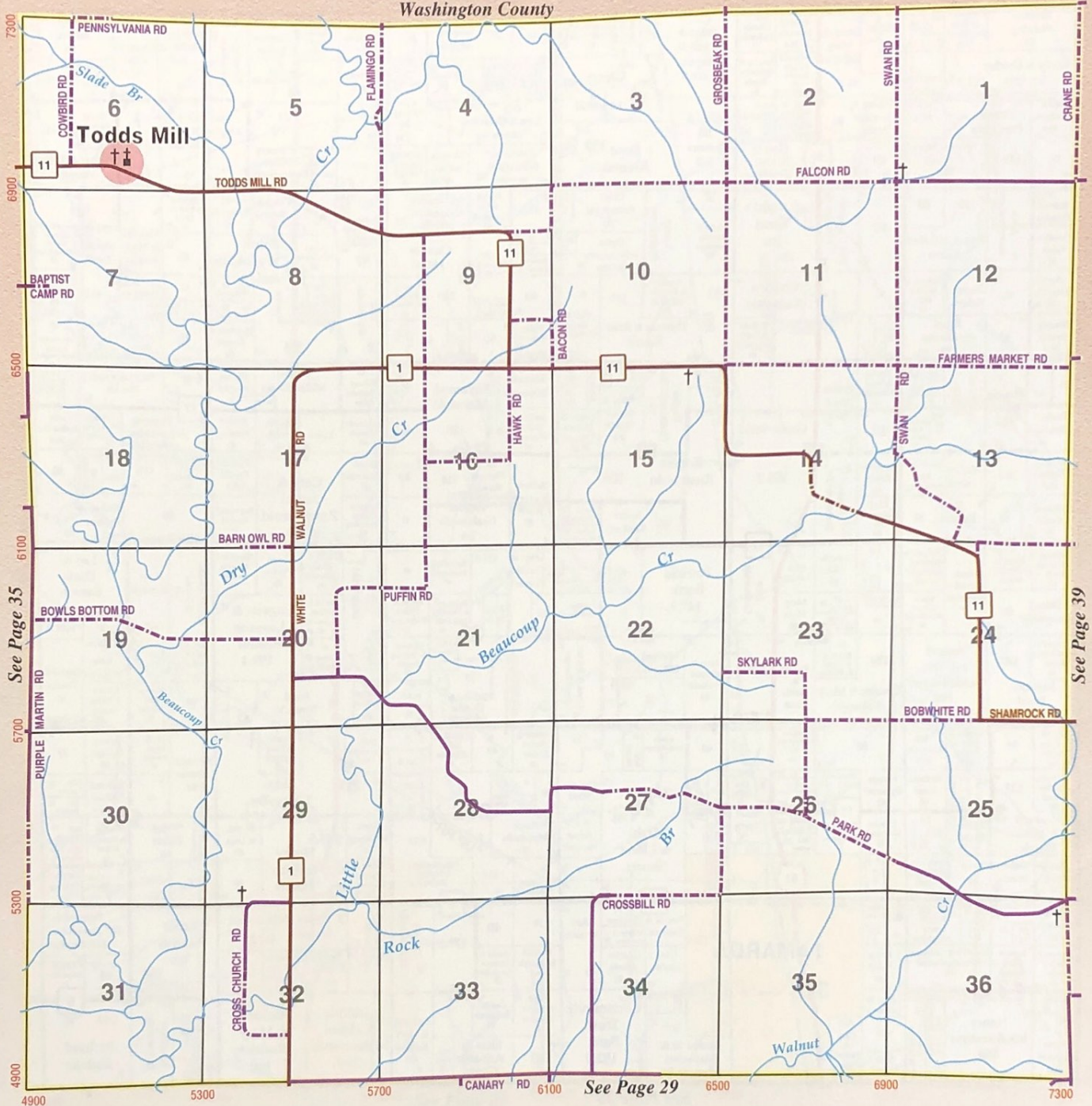
9 East Jackson Street
Pinckneyville, IL 62274-1176
(618) 357-5333

111 E. Main
DuQuoin, IL 62832
(618) 542-8842





Washington County



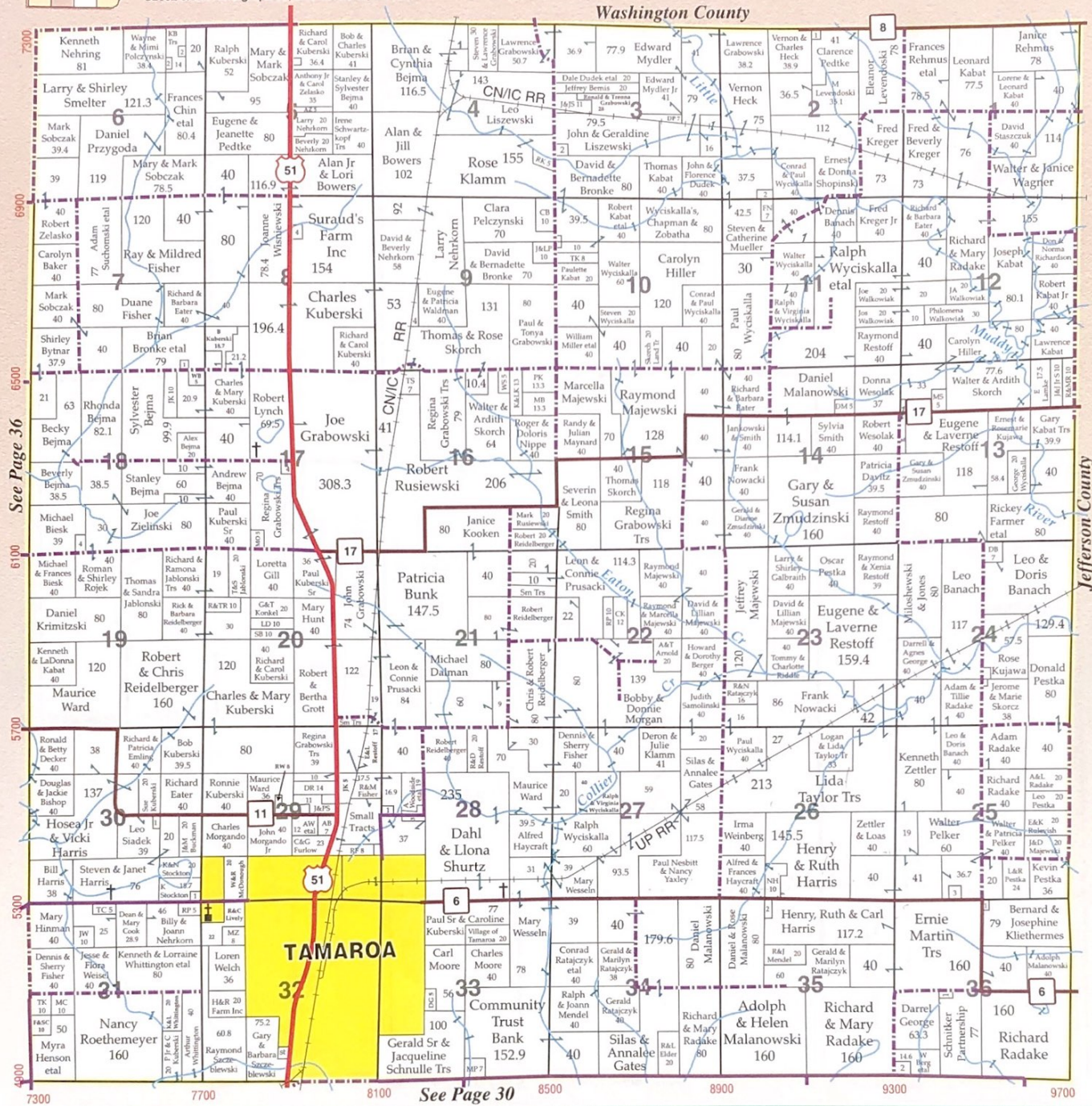
See Page 35

See Page 39

See Page 29

PESTKA'S HOME GROCERY
 210 East Main St. • Tamaroa • (618) 496-5529
 OPEN: Monday-Saturday 6 AM to 8 PM
 Hunting and Fishing Licenses Available
 Link / WIC Coupons Accepted
 WE NOW ACCEPT ALL MAJOR CREDIT CARDS
MEATS CUT FRESH DAILY
 Fresh Produce and Dairy
 • Made to order Meat and Relish Trays!
 • Fruit baskets also available

Searby Funeral Homes
DAVID H. SEARBY - FUNERAL DIRECTOR
PAUL D. SEARBY - FUNERAL DIRECTOR
 130 S. WASHINGTON
 DUQUOIN, IL 62832
 (618) 542-2044
 P.O. BOX 40
 TAMAROA, IL 62888
 (618) 496-5411



See Page 36

See Page 30



PIONEER
A DUPONT COMPANY

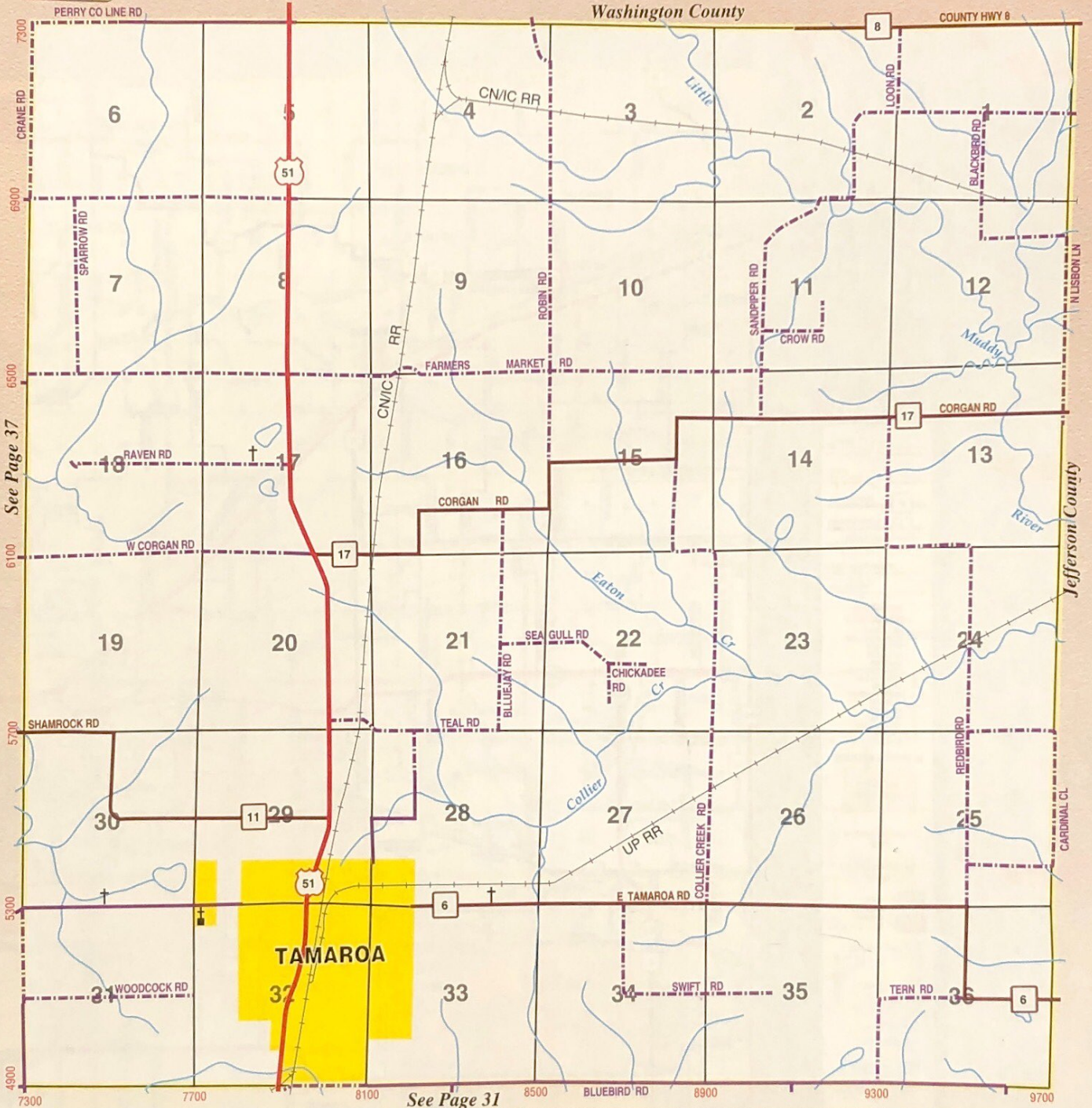
Contact your Pioneer sales professional for information on Pioneer® brand products.

Delbert Bauersachs
4079 New Church Road
Pinckneyville, IL 62274
618-357-8929



PIONEER
A DUPONT COMPANY

PIONEER HI-BRED INTERNATIONAL, INC. ®, SM, TM Trademarks and service marks, registered or applied for, of Pioneer Hi-Bred International, Inc. All purchases are subject to the terms of labeling and purchase documents. © 2002 PCHII




KELLER'S TIRE

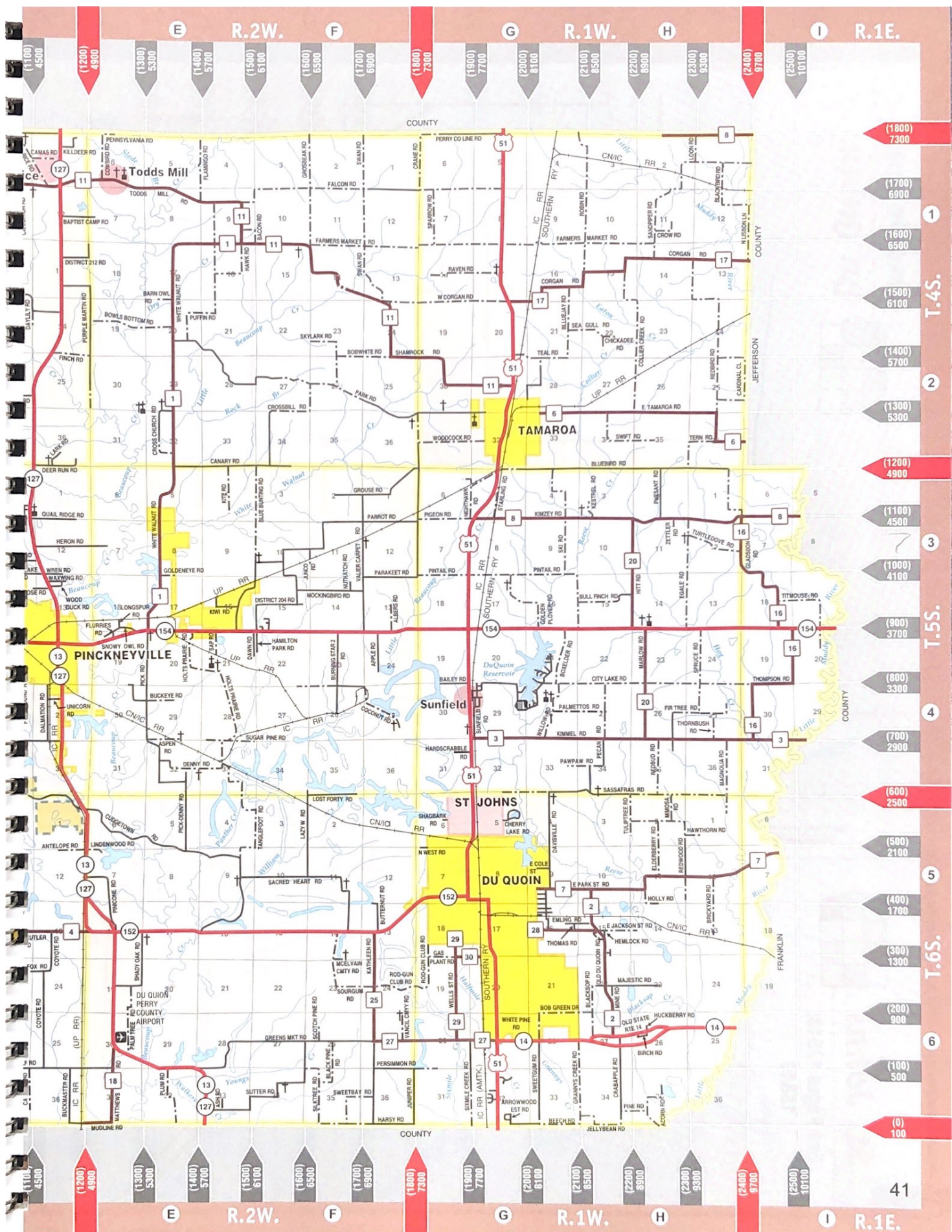
Leader In the Field & Specializing in the Field Service



39 N. Walnut
Hwy 51 South
Tamaroa, IL 62888
(618) 496-3302 • (618) 496-3136



perry, il



E R.2W. F G R.1W. H I R.1E.

(1100) 4500 (1200) 4900 (1300) 5300 (1400) 5700 (1500) 6100 (1600) 6500 (1700) 6900 (1800) 7300 (1900) 7700 (2000) 8100 (2100) 8500 (2200) 8900 (2300) 9300 (2400) 9700 (2500) 10100

1 (1800) 7300 (1700) 6900 (1600) 6500 (1500) 6100 (1400) 5700 (1300) 5300 (1200) 4900 (1100) 4500 (1000) 4100 (900) 3700 (800) 3300 (700) 2900 (600) 2500 (500) 2100 (400) 1700 (300) 1300 (200) 900 (100) 500 (0) 100


T.4.5S. 2 3 4 5 6

E R.2W. F G R.1W. H I R.1E.

(1100) 4500 (1200) 4900 (1300) 5300 (1400) 5700 (1500) 6100 (1600) 6500 (1700) 6900 (1800) 7300 (1900) 7700 (2000) 8100 (2100) 8500 (2200) 8900 (2300) 9300 (2400) 9700 (2500) 10100

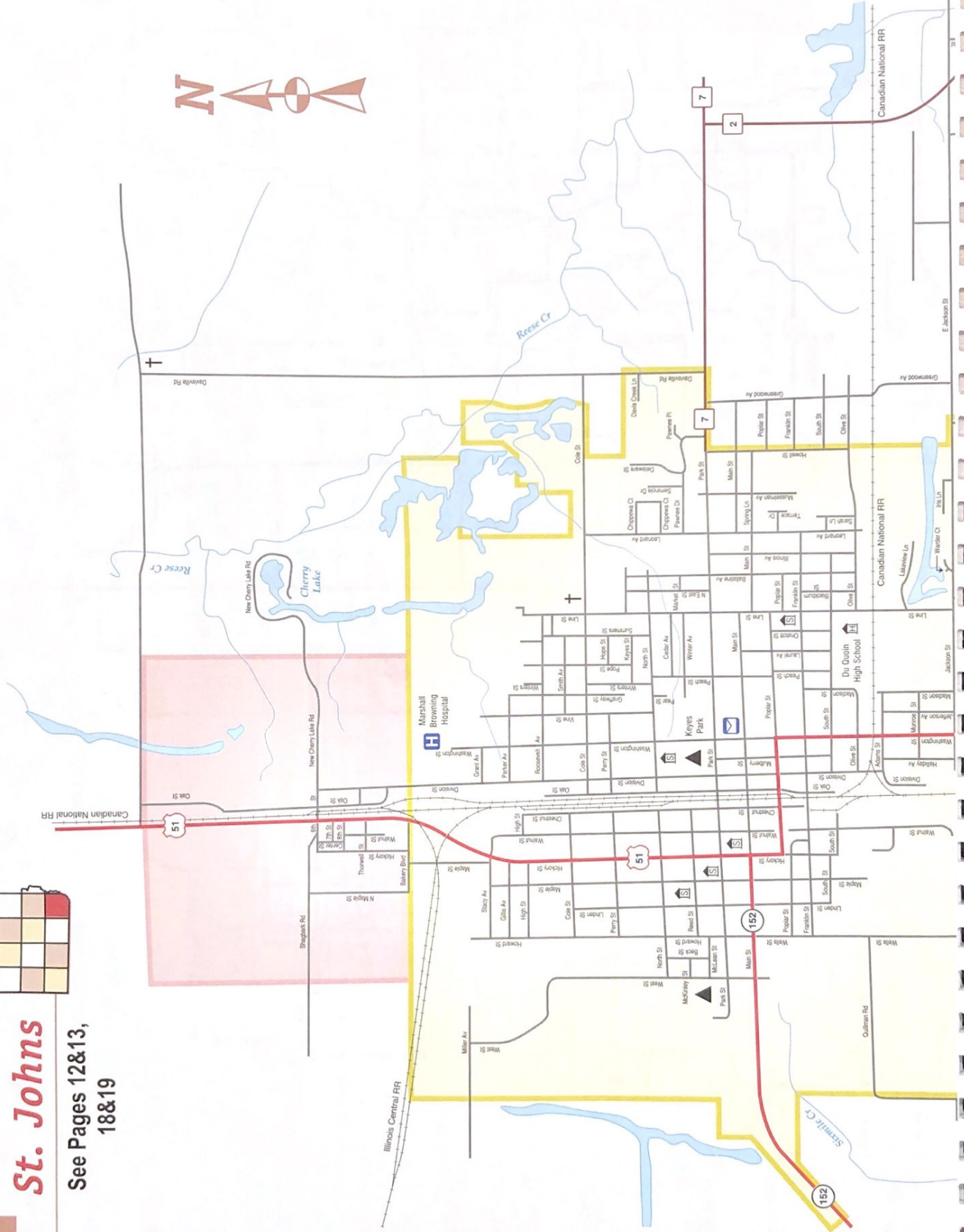
Perry County, IL: city maps

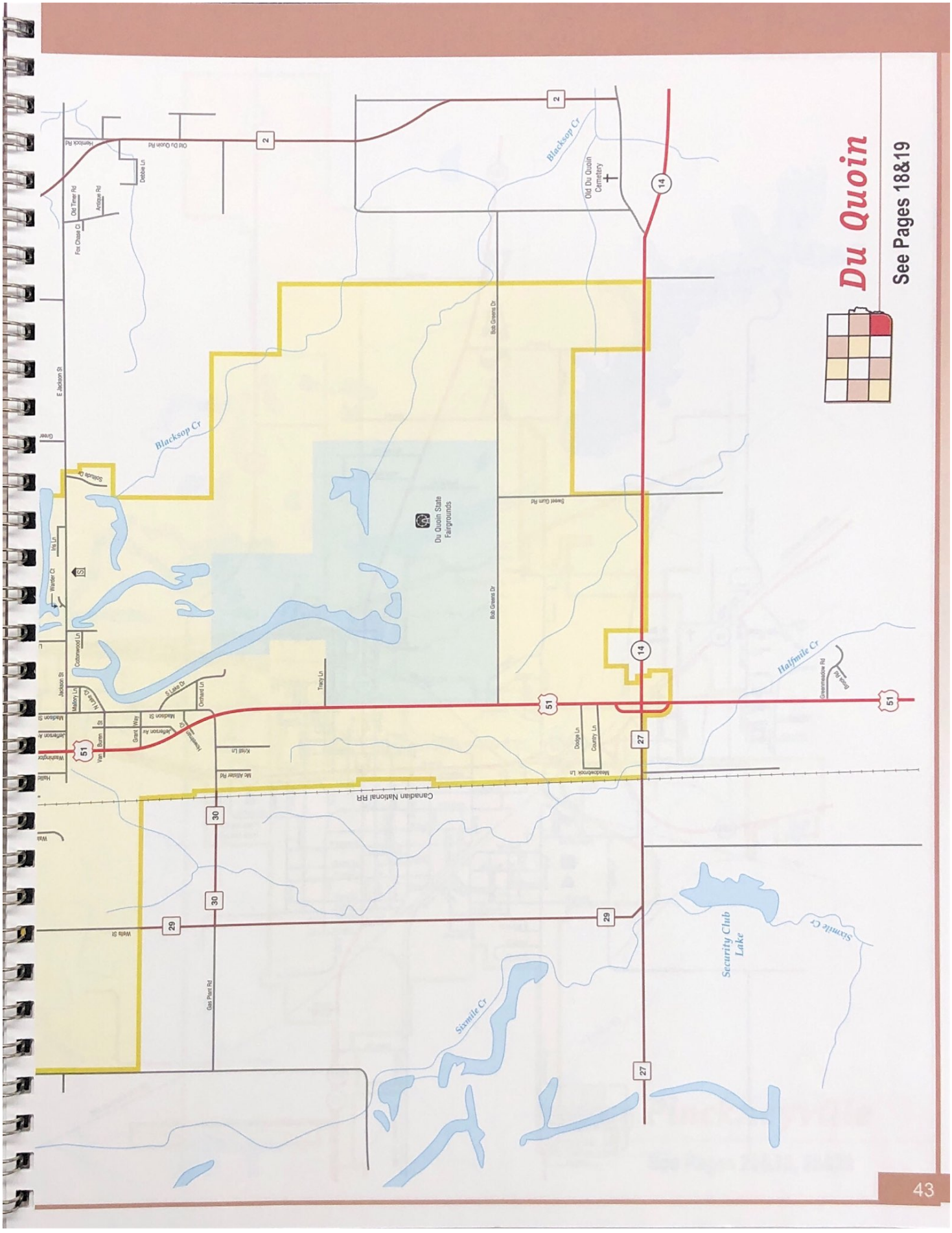
©2002 cloud cartographics, inc. st. cloud, mn 56301




St. Johns

See Pages 12&13,
18&19



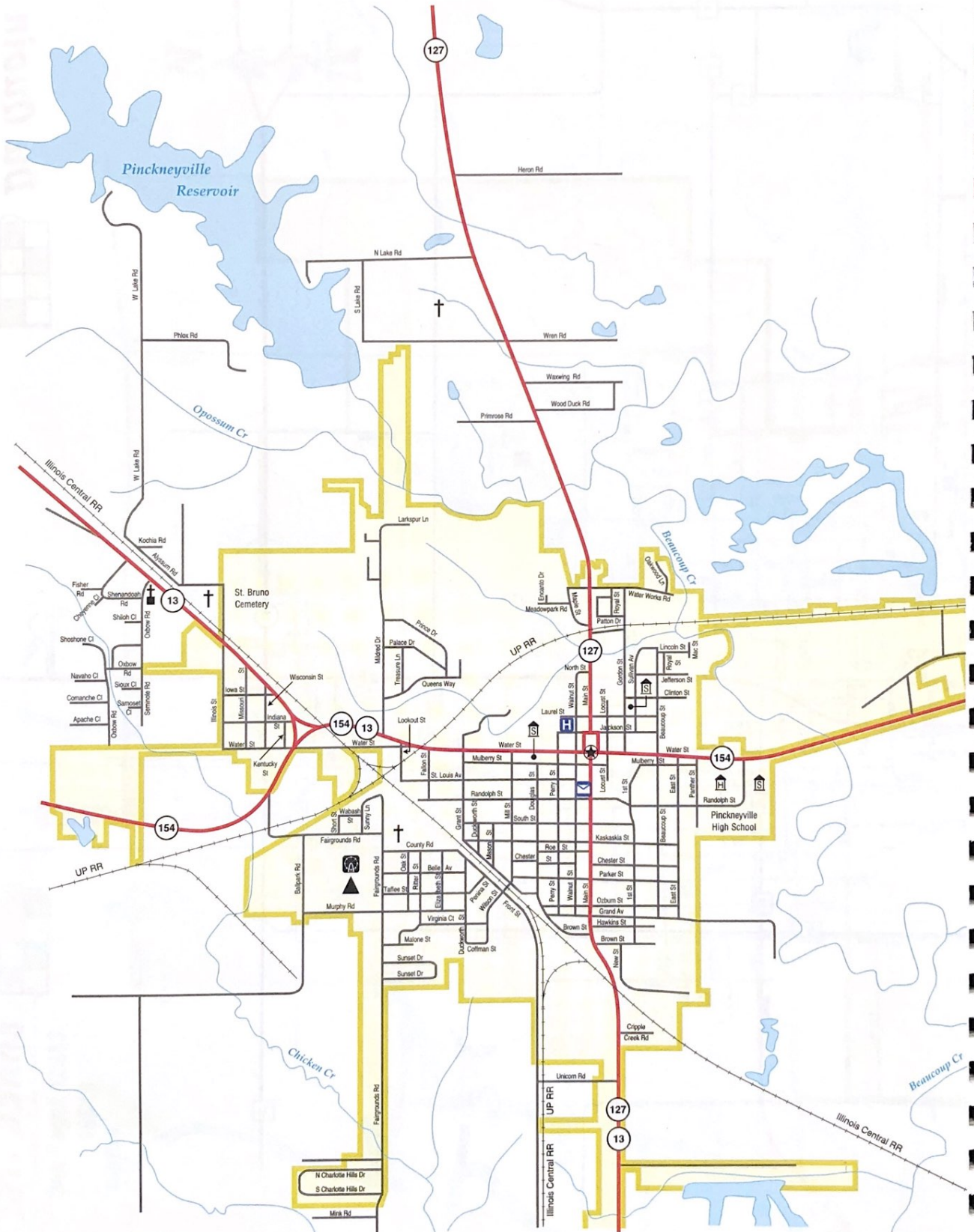


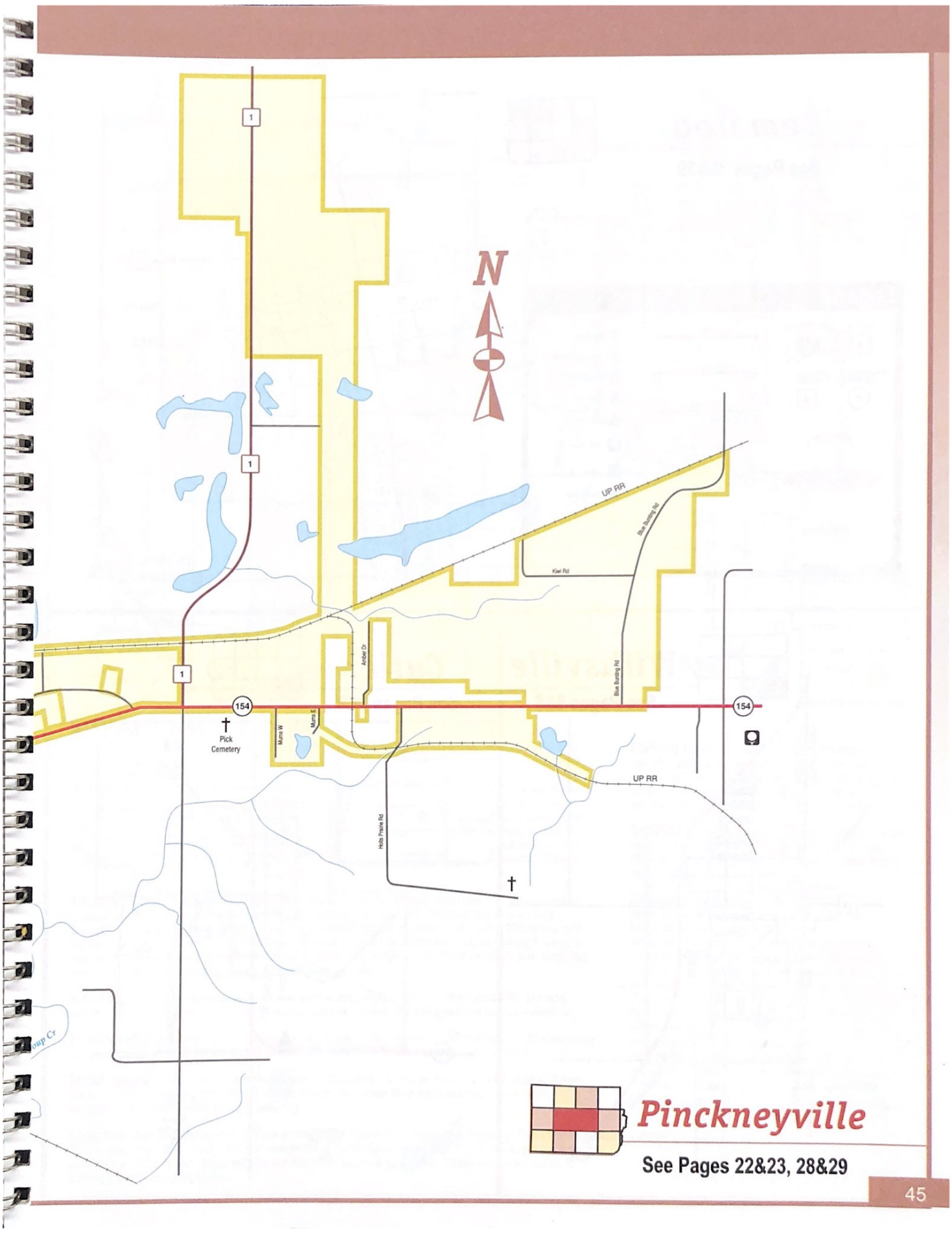
See Pages 18&19



Perry County, IL: city maps

©2002 cloud cartographics, inc. st. cloud, mn 56301





Pinckneyville

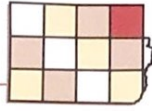
See Pages 22&23, 28&29

Perry County, IL: city maps

©2002 cloud cartographics, inc. st. cloud, mn 56301

Tamaroa

See Pages 38&39



Tamaroa High School




Legend

- | | | | |
|------------------|--------------|--------------|---------------------|
| FEDERAL | INTERSTATE | STATE ROADS | Cemetery |
| STATE | COUNTY | COUNTY PAVED | Undesignated School |
| CITY LIMITS | CITY STREETS | CITY PARK | State Park |
| ALTERNATE CITY | COUNTY LINE | Golf Course | City Park |
| City Park Screen | Lake | Fairground | County Seat |
| | Large River | Hospital | Post Office |
| | River Creek | | |

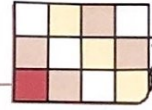
Willisville

See Pages 8&9



Cutler

See Pages 8&9

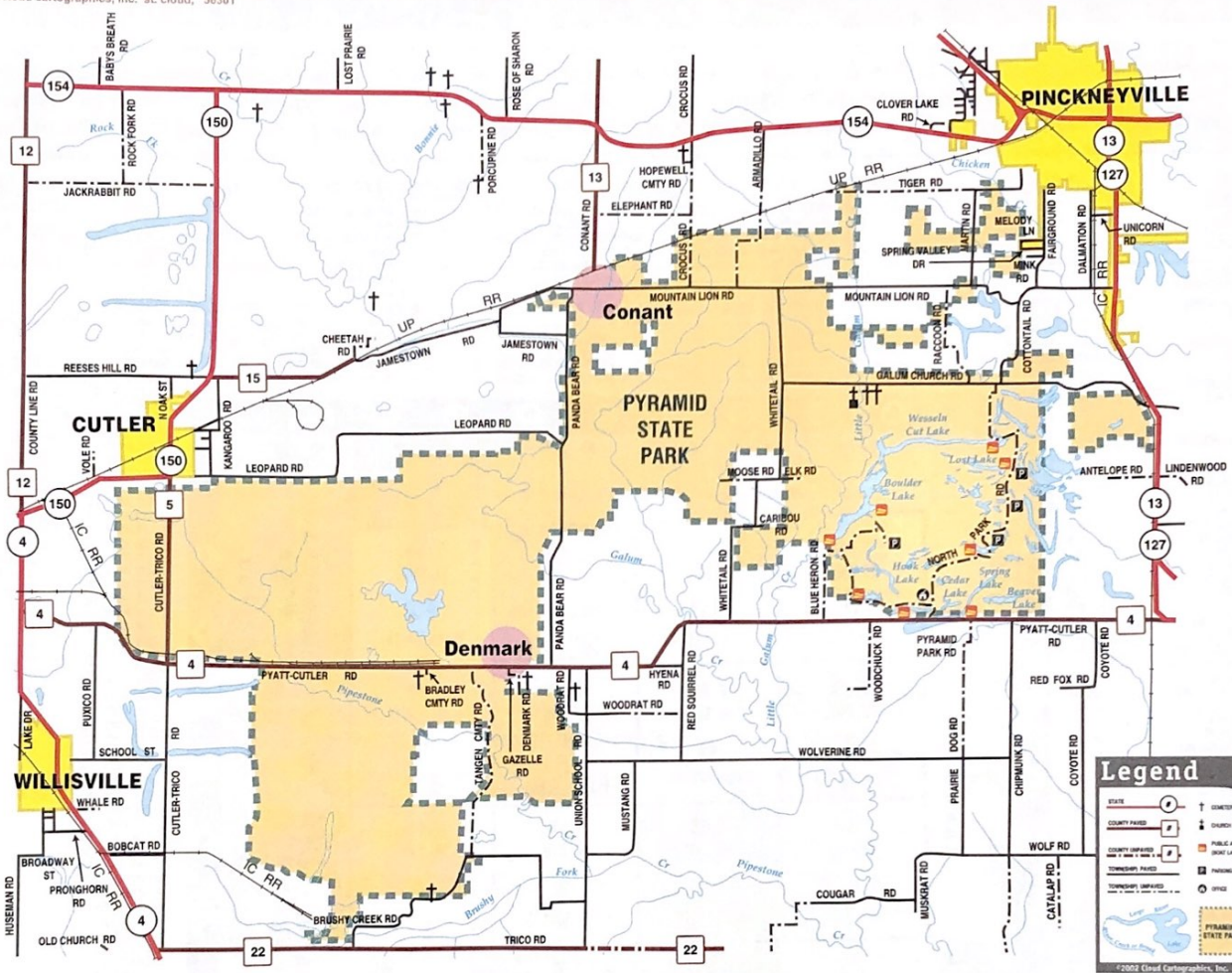


Pyramid State Park

Pyramid State Park

Perry County, IL: specialty map

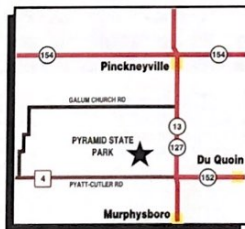
©2002 cloud cartographics, inc. st. cloud, 56301



PYRAMID STATE PARK

ILLINOIS DEPARTMENT OF NATURAL RESOURCES
Pyramid State Recreation Area
1562 Pyramid Park Rd. Pinckneyville, IL 62274
618.357.2574

For more information on state parks write to the Illinois Department of Natural Resources, Office of Public Services, One Natural Resources Way, Springfield, IL 62702-1271, or call (217) 782-7454.
For more information on tourism in Illinois, call the Illinois Department of Commerce and Community Affairs' Bureau of Tourism at 1-800-2Connect. Telecommunication Device for Deaf and Hearing Impaired Natural Resources Information (217) 782-9175 for TDD only Relay Number 800-526-0844.



LOCATION: This site is located 6 miles south of Pinckneyville off state Highway 127, then 2 miles west on Pyatts Blacktop in Perry County, Illinois.

History In 1962, the state's first strip-mine reclamation law became effective. The most common method of reclamation in the 1930s was tree planting, but this was discouraging as the trees brought no quick economic return. A mature hardwood timber consisting of mostly White Oak and Hickory on the west edge of the park is an area about 20 acres which was not strip-mined. Several stands of conifers were planted years ago, and there is a timber cover of cottonwood, box elder and sycamore. Oak and hickory trees are increasing in number.

Wildlife Many species may be found in the area, including songbirds, deer, squirrels, beavers, rabbits, turkeys, bobcats, raccoons, possums, coyotes, weasel, minks, woodchucks and waterfowl.

Picnicking Picnic areas are numerous but small due to the terrain. Picnic tables and charcoal grills are available, and there is one picnic shelter. Pit toilets are located throughout the area.

Trails There are 16.5 miles of foot and horse trails and this includes Mountain bike riding. Future plans include increasing the mileage of the hiking, mountain bike and equestrian trail system to expand to the newly acquired Arch property.

Camping Tent and trailer camping are permitted at designated camping areas only. There are three Class C camping areas, Class D hike-in campsites, a small equestrian camp and a youth group camping area. Water and a trailer dump station are available near the site office. There are no electrical hookups in the camping areas.

Fishing Fishermen will find that largemouth bass and bluegill are the predominant species. Lost Lake (a hike-in lake) and some of the other lakes contain a hybrid of green sunfish/bluegill. There also are red ear and channel catfish in some of the lakes.

Boating Canoeing is popular because of the rough terrain, and boats with 10-hp motors or less are allowed. Boat launches are available at some of the larger lakes.

Hunting AVAILABLE GAME SPECIES: Deer, Dove, Woodcock, Turkey, Rabbit, Fur bearers, Squirrel, Quail, Waterfowl
Waterfowl hunting is not permitted on the old original section of Pyramid, however, Waterfowl Hunting is allowed at the newly acquired Arch Mineral Property consisting of the "Galum" unit, "Captain" unit and the "Denmark" unit. In addition, deer hunting and upland game hunting will be offered on this area. Check for site specific information. This area is a managed quality hunting area which means you may take a buck deer with a minimum of 4 points on one side. Upland Game is by drawing, and a free upland game application must be submitted by mail to our Springfield office.

*Take only memories,
leave only footprints.*

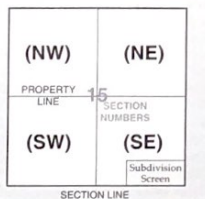
road index

The road index is an alphabetical listing of all the named roads in the county. It corresponds to the Full County Highway Map on pages 40-41 of this plat book. Use the grid coordinates in the frame to find the location of the road you seek. If names are followed by an asterisk (*), they are numbered with that number on the map due to limited space. Those names can also be found in the Numbered Road Name Index.

rd name	location	rd name	location	rd name	location	rd name	location	rd name	location		
ACORN RD.....	H-6	COUNTY RD 13	B-4	FAIRLANE RD.....	C-1	KANGAROO RD.....	A-5	PANDA BEAR RD.....	B-5	SCHOOL ST.....	A-6
ALBERS RD.....	F-3	COUNTY RD 13	C-4	FALCON RD.....	F-1	KATHLEEN RD.....	F-5	PANSY RD.....	A-1	SCOTCH PINE RD.....	F-6
AMARYLLIS RD.....	D-1	COUNTY RD 15	A-4	FARMERS MARKET RD.....	G-1	KESTREL RD.....	H-3	PARAKEET RD.....	F-3	SEA GULL RD.....	H-2
ANTELOPE RD.....	D-5	COUNTY RD 15	A-5	FARMERS MARKET RD.....	F-1	KILLDEER RD.....	D-1	PARK RD.....	F-2	SHADY OAK RD.....	E-5
APPLE RD.....	F-4	COUNTY RD 16	H-3	FED HWY 51.....	G-1	KIMMEL RD.....	H-4	PARROT RD.....	F-3	SHAGBARK RD.....	G-5
ARMADILLO RD.....	C-4	COUNTY RD 16	I-4	FED HWY 51.....	G-2	KIMZEY RD.....	G-3	PAWPAW RD.....	G-3	SHAMROCK RD.....	G-2
ARROWWOOD EST RD.....	G-6	COUNTY RD 16	I-3	FED HWY 51.....	G-3	KITE RD.....	E-3	PECAN RD.....	H-4	SHASTA DAISY RD.....	F-6
ASH RD.....	E-6	COUNTY RD 17	G-1	FED HWY 51.....	G-4	KIWI RD.....	E-3	PENNSYLVANIA RD.....	E-1	SILKTREE RD.....	B-1
ASPEN RD.....	E-4	COUNTY RD 17	G-2	FED HWY 51.....	G-6	LAKE DR.....	A-6	PERRY CO LINE RD.....	B-1	SIXMILE CREEK RD.....	G-6
ASTER RD.....	A-1	COUNTY RD 17	H-1	FERN RD.....	B-2	LARK RD.....	D-2	PERRY CO LINE RD.....	B-2	SKI RD.....	G-3
BABY'S BREATH RD.....	A-3	COUNTY RD 18	E-6	FINCH RD.....	D-2	LARKSPUR RD.....	B-2	PERRY CO LINE RD.....	B-2	SNAPDRAGON RD.....	A-2
BACON RD.....	E-1	COUNTY RD 20	H-3	FIR TREE RD.....	H-4	LARKSPUR RD.....	B-3	PERRY CO LINE RD.....	B-3	SNOWY OWL RD.....	E-4
BAILEY RD.....	G-4	COUNTY RD 20	H-4	FLAMINGO RD.....	E-1	LAZY W RD.....	F-5	PERSIMMON RD.....	F-6	SOURGUM RD.....	F-6
BAPTIST CAMP RD.....	D-1									SPARRROW RD.....	C-1
BARN OWL RD.....	E-1									SPRING VALLEY DR.....	D-4
BEECH RD.....	G-6									SPRUCE RD.....	H-4
BEGONIA RD.....	C-1									STARLING RD.....	G-3
BETHEL CHURCH RD.....	D-2									STATE HWY 4.....	A-5
BIRCH RD.....	H-6									STATE HWY 4.....	A-1
BLACK BIRD RD.....	H-1									STATE HWY 13.....	A-6
BLACK PINE RD.....	F-6									STATE HWY 13.....	D-3
BLACKSOP RD.....	H-6									STATE HWY 13.....	D-4
BLUETOOTH RD.....	G-2									STATE HWY 13.....	D-5
BLUE BUNTING RD.....	E-3									STATE HWY 13.....	E-5
BLUE HERON RD.....	C-5									STATE HWY 13.....	E-6
BLUEBELL RD.....	B-1									STATE HWY 14.....	G-6
BLUEBIRD RD.....	H-2									STATE HWY 14.....	H-6
BOB GREEN DR.....	G-6									STATE HWY 127.....	D-1
BOBCAT RD.....	A-6									STATE HWY 127.....	D-3
BOBWHITE RD.....	F-2									STATE HWY 127.....	D-4
BOWLS BOTTOM RD.....	E-2									STATE HWY 127.....	D-5
BOXELDER RD.....	G-4									STATE HWY 127.....	D-6
BRADLEY CMTY RD.....	B-6									STATE HWY 150.....	A-4
BRICKYARD RD.....	H-5									STATE HWY 150.....	A-5
BROADWAY ST.....	A-6									STATE HWY 150.....	A-6
BRUSHY CREEK RD.....	B-6									STATE HWY 152.....	G-5
BUCKEYE RD.....	F-4									STATE HWY 154.....	A-3
BUCKMASTER RD.....	D-6									STATE HWY 154.....	A-4
BULL FINCH RD.....	H-3									STATE HWY 154.....	C-4
BURNING BUSH RD.....	A-3									STATE HWY 154.....	E-3
BURNING STAR 2 RD.....	F-4									STATE HWY 154.....	E-4
BUTTERCUP RD.....	A-1									STATE HWY 154.....	G-4
BUTTERNUT RD.....	F-5									STATE HWY 154.....	I-3
CACTUS RD.....	A-2									STATE HWY 154.....	I-4
CALADIUM RD.....	D-3									STATE HWY 154.....	G-3
CALLA LILY RD.....	C-3									STATE HWY 154.....	B-1
CAMAS RD.....	E-1									SUNFLOWER RD.....	C-4
CANARY RD.....	E-2									SUNFLOWER RD.....	C-1
CANNA RD.....	C-2									SUTTER RD.....	F-6
CARDINAL CL.....	H-2									SWAN RD.....	F-1
CARIBOU RD.....	C-5									SWANWICK RICE RD.....	B-1
CARNATION RD.....	D-1									SWANWICK-RICE RD.....	B-2
CATALAP RD.....	D-6									SWANWICK-RICE RD.....	C-1
CHEETAH RD.....	B-4									SWEETBAY RD.....	F-6
CHEERY LAKE RD.....	H-2									SWEETGUM RD.....	G-6
CHICKADEE RD.....	H-2									SWIFT RD.....	H-2
CHIPMUNK RD.....	D-6									TANGEN CMTY RD.....	B-6
CITY LAKE RD.....	H-4									TANGLEFOOT RD.....	E-5
CLEMATIS RD.....	D-1									TEAL RD.....	G-2
CLOVER LAKE RD.....	D-4									TERN RD.....	H-2
COCONUT RD.....	F-4									THOMAS RD.....	G-5
COLLIER CREEK RD.....	H-2									THOMPSON RD.....	I-4
COLUMBINE RD.....	A-1									THORN BUSH RD.....	I-4
COLUMBIAN RD.....	B-4									TIGER RD.....	D-4
CONANT RD.....	D-1									TIGERLY RD.....	A-1
CONFLOUNDER RD.....	D-1									TIGERLY RD.....	B-1
CORGAN RD.....	G-1									TIITMOUSE RD.....	I-3
CORGAN RD.....	H-1									TODDS MILL RD.....	E-1
COTTONTAIL RD.....	D-4									TRICO RD.....	B-6
COUGAR RD.....	C-6									TULIP RD.....	A-2
COUNTY LINE RD.....	A-3									TULIPTREE RD.....	H-5
COUNTY LINE RD.....	A-5									TURTLEDOVE RD.....	H-3
COUNTY RD 1.....	E-1									UNICORN RD.....	D-4
COUNTY RD 1.....	E-2									UNION SCHOOL RD.....	B-6
COUNTY RD 1.....	E-3									VALIER CARPET RD.....	F-3
COUNTY RD 2.....	H-5									VANCL CMTY RD.....	F-6
COUNTY RD 2.....	H-6									VIOLET RD.....	A-1
COUNTY RD 3.....	I-4									VOLE RD.....	A-5
COUNTY RD 3.....	G-4									W COFGAN RD.....	G-1
COUNTY RD 4.....	A-5									W LAKE RD.....	D-3
COUNTY RD 4.....	A-6									WAXWING RD.....	D-3
COUNTY RD 4.....	C-6									WELLS ST RD.....	G-6
COUNTY RD 4.....	D-5									WHALE RD.....	A-6
COUNTY RD 4.....	C-5									WHITE PINE RD.....	G-6
COUNTY RD 5.....	A-6									WHITE WALNUT RD.....	E-1
COUNTY RD 6.....	G-2									WHITETAIL RD.....	C-4
COUNTY RD 6.....	H-2									WHITETAIL RD.....	C-5
COUNTY RD 7.....	G-5									WHITETAIL RD.....	G-4
COUNTY RD 7.....	I-5									WHITETAIL RD.....	G-4
COUNTY RD 7.....	H-5									WINKLE RD.....	B-2
COUNTY RD 8.....	G-3									WOLF RD.....	D-6
COUNTY RD 8.....	H-1									WOLVERINE RD.....	C-6
COUNTY RD 8.....	I-3									WOOD DUCK RD.....	D-3
COUNTY RD 11.....	A-2									WOODCHUCK RD.....	D-5
COUNTY RD 11.....	B-2									WOODCOCK RD.....	G-2
COUNTY RD 11.....	C-1									WOODHAVEN RD.....	D-2
COUNTY RD 11.....	D-1									WOODHAVEN RD.....	D-3
COUNTY RD 11.....	E-1									WOODRAT RD.....	B-6
COUNTY RD 11.....	F-1									WOODRAT RD.....	C-6
COUNTY RD 11.....	F-2									WOODRAT RD.....	C-3
COUNTY RD 11.....	G-2									WOODRAT RD.....	D-3
COUNTY RD 11.....	B-1									WREN RD.....	D-3
COUNTY RD 12.....	A-1									WREN RD.....	H-3
COUNTY RD 12.....	A-4									ZETTILER RD.....	C-3
COUNTY RD 12.....	A-5										
COUNTY RD 12.....	A-2										
ELK RD.....											
EMLING RD.....											
FAIRGROUND RD.....											

ownership index

The Land Owner Index shows the name of the land owner, the page number and the section number he is in. For example: Michael Quigley...15...29 shows that he is on page 29, section 15. When a land owner is listed in the directory but cannot be found on the map, he is a small tract land owner, which means he owns less than 5 acres of land in the section listed. All small tract owners are designated by the quarter section. For example, if Michael Quigley was listed as 15NE...29, he would be located on page 29, section 15 in the northeast quarter (NE). NW, SE & SW refer to the northwest quarter, southeast quarter and southwest quarter, respectively. A land owner who is not listed in the index may be part of a subdivision, and only the name of the subdivision is listed. **NOTE: Cloud Cartographics, Inc. does not research within city limits or rural subdivisions. Landowners within these limits are not represented in this book.**



<i>name</i>	<i>section #</i>	<i>page</i>	<i>name</i>	<i>section #</i>	<i>page</i>	<i>name</i>	<i>section #</i>	<i>page</i>	<i>name</i>	<i>section #</i>	<i>page</i>
1ST PRES CHURCH TRS	25SW	22	ARK LAND COMPANY	21	22	BANKS, WILLIAM A III	17	18	BAUDISON, JAMES H	30	36
ABBOTT, FRANK E	20	32	ARK LAND COMPANY	12	8	BARBER MINE TIMBER CO	29	12	BAUDISON, JAMES H	31	36
ABEL, TIMOTHY M	29SE	18	ARK LAND COMPANY	23	8	BARBER, JOHN D	29	12	BAUDISON, JAMES H	26	34
ACORN ACRES	35	18	ARK LAND COMPANY	26	22	BARBER, LOUIS T	25SW	34	BAUDISON, JOSEPH A	23	34
ADAMS, BILLY J	16NE	32	ARK LAND COMPANY	26NW	22	BARBER, ROBERT O	16SE	28	BAUDISON, JOSEPH A	26	34
ADAMS, JOAN	31	32	ARK LAND COMPANY	27	22	BARDLE & COWLEY	28SW	30	BAUDISON, JOSEPH A	30	36
ADAMS, LAWRENCE G	22SE	18	ARK LAND COMPANY	29	22	BARDLE, FREDERICK T	35	22	BAUDISON, JOSEPH A	24	34
ADAMS, RAYMOND J	32NW	32	ARK LAND COMPANY	30SW	22	BARDLE, HENRY	24SE	22	BAUDISON, RAYMOND	25	34
ADOCK, BARBARA S	29SE	38	ARK LAND COMPANY	34	22	BARKER, DAVID C	36	34	BAUERSACHS, DELBERT	6	22
AHLERS, LESSIE	15	18	ARK LAND TRUST	7SE	10	BARKER, JOEL D	15SW	18	BAUERSACHS, DELBERT	18	22
AHLERS, LESSIE	22	18	ARK LAND TRUST	6	34	BARLOW, KEVIN W	29SW	8	BAUERSACHS, DELBERT P	7	22
AKSOMITUS & WEBER	6	34	ARNETT, ALAN D	30SW	8	BARNOWSKI, MARIANNE	12	12	BAUERSACHS, DELBERT P	13	20
AL-ENISS, AMER A	19SW	38	ARNETT, FLOYD R	22NE	28	BARNOWSKI, GENEVIEVE	9NE	30	BAUERSACHS, DELBERT P	21	22
AL-MAR FARMS INC	12	28	ARNETT, GEORGE	12	22	BARNOWSKI, CHARLES M	17	36	BAUERSACHS, DELBERT P	4	8
AL-ONAYS, PATTY	29	28	ARNOLD, ALLEN J	22	38	BARNOWSKI, GENEVIEVE	5	36	BAUERSACHS, G L	2	8
AL-ONAYS, PATTY	30	28	ARNOLD, ALLEN J	22	38	BARNOWSKI, GENEVIEVE	6	36	BAUERSACHS, GLEN L	36	8
ALAN R FARRIS TRS	30	32	ASBURY, BENJAMIN F	28NW	18	BARNOWSKI, JAMES	6	36	BAUERSACHS, GLEN L	24	8
ALBERS, CHARLES L	6	34	ASBURY, BILL	17	30	BARR & GERBER	23NW	22	BAUERSACHS, GLEN L	31	10
ALBERS, DONALD F	13NW	22	ASBURY, KEVIN M	13SW	28	BARR, RONALD	29NE	18	BAUERSACHS, GLEN L	32	10
ALBERS, FREDERICK W	13SE	28	ASBURY, LEE W	31NE	30	BARR, WILLIAM M	22	22	BAUERSACHS, GLEN L	33	10
ALBERS, JARROD L	10SE	36	ASBURY, LEE W	32SW	30	BARTLE & ISLER	19	28	BAUERSACHS, GLEN L	35	20
ALBASTRO, DAVID R	32NE	18	ASHBROOK, ANTHONY A	17SW	36	BARTLE & VIRGINIA C	7	28	BAUERSACHS, GLEN L	36	20
ALLWARD, JAMES E	31	8	ASHBROOK, ANTHONY A	18	36	BARTLE, VIRGINIA TRS	14NE	22	BAUERSACHS, GLENN	24	32
ALONGI, JOHN R JR	28SW	18	ASHBROOK, ARTHUR P	12SW	22	BARTLE, VIRGINIA TRS	24	22	BAUERSACHS, GLEN L	7	22
ALSTAT, DANIEL T	21	10	ASHBY, DANNY R	15SW	28	BARTNICKI, LAWRENCE	4	36	BAUERSACHS, JAMES D	12	20
ALSTAT, DANIEL T	20	10	ASHBY, DANNY R	26	32	BARTNICKI, LAWRENCE	5	36	BAUERSACHS, JOHN	7	22
ALSTAT, STEVEN R	34	30	ASHBY, DANNY R	35	32	BARTNICKI, LAWRENCE	19	36	BAUERSACHS, JOHN W	18	22
ALVARDO, LAWRENCE J	9	18	ASHER, JOHN P	17NW	28	BARTON, MARGARET A	16	38	BAUERSACHS, JOHN W	19	22
ALVAREZ, DIEGO	32NE	18	ASKEW, DONALD D	2	36	BARTON, TERRY	14SW	22	BAUERSACHS, KENNETH	24	32
ALVIS & KREGER	29	30	ASKEW, EDWARD D	2	36	BARTON, TERRY L	10SE	22	BAUERSACHS, KENNETH L	18NW	22
ALVIS, DANNY	20SE	38	ASKEW, MICHAEL J	2	36	BARWICK & STEWART	31NE	18	BAUERSACHS, KENNETH L	11	20
ALVIS, FRANKIE L	19	18	ATKINS, THORNTON	1	18	BARWICK, RODNEY A	31	18	BAUERSACHS, KENNETH L	13	20
ALVIS, JERRY	15SE	18	ATKINS, THORNTON	36	30	BASLER, DONALD R	20	34	BAUERSACHS, KENNETH TR	3	20
ALVIS, JUBAL J	15	12	ATKINS, THORNTON A	6	18	BASS, THEODORE L	7	36	BAUERSACHS, MILDRED L	4	8
ALVIS, PHILLIP A	30	18	ATKINS, THORNTON A	31	30	BASS, THEODORE L	9	36	BAUERSACHS, ROBERT D	1	20
ALVIS, PHILLIP L	3	12	ATKINS, WADE A	14NW	12	BASTIEN, BLAINE E TRS	2	12	BAUERSACHS, ROBERT D	11	20
ALVIS, PHILLIP L	4	12	AUSSIEKER, VERNON C	26	36	BASTIEN, RANDALL D TRS	11	12	BAUERSACHS, ROBERT D	12	20
ALVIS, PHILLIP L	5	12	AUSSIEKER, VERNON C	35	36	BASTIEN, RANDALL D TRS	6	12	BAUERSACHS, ROBERT D	2	20
ALVIS, PHILLIP L	9	12	AYRSHIRE COAL CO	4	22	BASTIEN, RANDALL D TRS	6	12	BAUERSACHS, ROBERT D	3	20
ALVIS, PHILLIP L	9	30	AYRSHIRE COAL CO	5	22	BATHON & BARTOSZKIEWICZ	10SE	36	BAUERSACHS, RONALD	36	8
ALVIS, PHILLIP L	10	12	AYRSHIRE COAL CO	9	22	BATHON & HEISNER	15	36	BAUERSACHS, VERNA	15	28
ALVIS, PHILLIP L	11	12	AYRSHIRE COAL CO	12	20	BATHON & SCHUESSLER	7	34	BAUERSACHS, VERNA	18	22
ALVIS, PHILLIP L	14	12	AYRSHIRE COAL CO	14	34	BATHON, ALFRED	10SE	36	BAUMAN, GLEN	29	30
ALVIS, PHILLIP L	15	12	AYRSHIRE COAL CO	19	34	BATHON, ALFRED G	10	36	BAUMAN, KEITH W	25	30
ALVIS, PHILLIP L	16	12	AYRSHIRE COAL CO	20	34	BATHON, ARNOLD J	9	36	BAUMAN, KEITH W	34	30
ALVIS, PHILLIP L	25	12	AYRSHIRE COAL CO	25	32	BATHON, ARNOLD J	8	36	BAUMAN, KEITH W	35	30
ALVIS, PHILLIP L	25SE	12	AYRSHIRE COAL CO	29	34	BATHON, BRAND & GIACOMO	6	12	BAUMAN, KEITH W	36	30
ALVIS, PHILLIP L	31	30	AYRSHIRE COAL CO	30	34	BATHON, CAROL E	23	28	BAUMANN, JOHN	11	20
ALVIS, PHILLIP L	34	28	AYRSHIRE COAL CO	31	34	BATHON, CLARENCE	26	28	BAUMANN, JOHN	12	20
AMEREN ENERGY GENERATING	4	28	AYRSHIRE COAL CO	32	34	BATHON, CLARENCE J	36SE	22	BAUMANN, MARY	12	20
AMEREN ENERGY GENERATING	5	28	AYRSHIRE COAL CO	35	34	BATHON, DAVID H	18	34	BEACH, WILLIAM G	3	34
ANDERSON & NEEDHAM	29NE	30	AYRSHIRE COAL CO	36	32	BATHON, FRANCIS E	7	34	BEACH, WILLIAM G	4	34
ANDERSON, EMIL E	15NE	28				BATHON, FRANCIS E	18	34	BEARD, REATHELA	15	18
ANDERSON, MICHAEL W	31	36	B & M LITTLE RED HEN LIV TR	32	32	BATHON, FRANCIS E	32	34	BEARD, REATHELA	35	18
ANDERSON, MICHAEL W	36	34	B & M LITTLE RED HEN LIV TR	5	20	BATHON, FRANCIS E	17NE	36	BEARD, WANDA	27NE	18
ANDERSON, THOMAS C	9	30	B & M LITTLE RED HEN LIV TR	6	20	BATHON, FRED	15	36	BEASLEY, CLYDE E	9	18
ANDREWS, AL	28	38	BACH & EMLING	5NE	18	BATHON, FRED	16	36	BEASLEY, CLYDE E	16	18
ANDREWS, GARY D	23SE	22	BACKHUS, JUDITH E	6	22	BATHON, GERALD	9	36	BEASLEY, GINA L	5	22
ANHEUSER, RICHARD L	22SE	18	BACKHUS, JUDITH E	7	22	BATHON, GERALD	25	34	BEASLEY, THEODORE C	10	18
ANHEUSER, RICHARD L	26NW	18	BACKHUS, LUNNEMANN & BAUMAN	8	22	BATHON, GERALD	15	36	BEASLEY, THEODORE C	11	18
ANHEUSER, TELVI	35	12	BAGGETT, GARY D	17SW	38	BATHON, JAMES W	7	34	BEAUCOUP BAPT CH TRS	14SW	22
ANHEUSER, TELVI	36	12	BAILEY, GEORGE	29NW	30	BATHON, JAMES W	18	34	BEAUCOUP MINES ADD	15	22
ARACHER, MEGAN	15SW	30	BAILEY, GEORGE R JR	32	18	BATHON, JAMES W	23	32	BEBOUT, LEWIS W	16SE	28
ARBEITER & JONES JR	19	18	BAILEY, KENNETH R	18	30	BATHON, JAMES W	26	32	BECHTLOFF, GEORGE E	32SW	18
ARBEITER, ALLEN D	27NW	18	BAIRD, STEPHEN S	7	20	BATHON, JEFFREY M	26	32	BECK & MORGAN	23	20
ARBEITER, JULIE A	19SE	18	BAKER, BOB L	30NW	8	BATHON, JOSEPH	26	28	BECK, DONALD C	11	20
ARCADIA PLACE	26	18	BAKER, CAROLYN	7	38	BATHON, JOSEPH A	5	12	BECK, DONALD C	10	20
ARCH OF ILLINOIS INC	6	8	BAKER, DAVID C	21	32	BATHON, LAWRENCE F	11	34	BECK, DONALD C	15	20
ARCH OF ILLINOIS INC	7	8	BAKER, DAVID M JR	28	34	BATHON, MARSHA A	26SE	34	BECK, LORRAINE	25	20
ARCH OF ILLINOIS INC	7	10	BAKER, FRED O	1	32	BATHON, MELVIN W	9	36	BECK, LORRAINE E	30	22
ARCH OF ILLINOIS INC	8	10	BAKER, GARY E	19	30	BATHON, MELVIN W	15	36	BECK, PAMELA R	23NW	32
ARCH OF ILLINOIS INC	17	8	BAKER, STEPHEN	11SE	18	BATHON, MICHAEL J JR	9	36	BECKER, KEN L	17	36
ARCH OF ILLINOIS INC	18	8	BALDWIN HOUSE AGENCY INC	4	32	BATHON, MICHAEL J JR	16	36	BECKHAM, GRACE	24	12
ARCH OF ILLINOIS INC	19NE	8	BALDWIN MARK	4	32	BATHON, RAY A	23	28	BECKHAM, MAX J	25	30
ARCH OF ILLINOIS INC	20	8	BALDWIN, KENNETH L	19	8	BATHON, RAY A	27	28	BECKHAM, MAX J	26	30
ARCH OF ILLINOIS INC	31	22	BALLHEIMER, RICHARD	31	30	BATHON, ROGER J	7	34	BECKMAN, RODNEY L	36	20
ARENDELL, DANIEL E	25	32	BALLHEIMER, RONALD	25	30	BATHON, THOMAS R	7	34	BEHITER, MICHAEL	23	32
ARENDELL, DANIEL E	35	32	BALLHEIMER, RONALD J	32	30	BATHON, THOMAS R	3	32	BEHITER, PHILLIP	35	32
ARENDELL, DANIEL E	36	32	BANACH, DAVID	24	38	BATHON, THOMAS R	18	34	BEHNKEN, ARLEN D	32SW	8
ARK LAND CO	6	24	BANACH, DENNIS M	11	38	BATHON, WILLIAM J	10SE	36	BEHNKEN, LOUIS H JR	31	8
ARK LAND COMPANY	7	8	BANACH, LEO	13	38	BATSON, RAYMOND A	35NW	38	BEHNKEN, LOUIS H JR	32	8
ARK LAND COMPANY	7	8	BANACH, LEO	24	38	BATTEAU, JOHN T	32NW	30	BEISNER, JAMES A	31SW	12
ARK LAND COMPANY	7	10	BANACH, LEO M	25	38	BAUDISON, JAMES H	23	34	BEISNER, JAMES A	36SE	10

ownership index, continued

name	section #	page	name	section #	page	name	section #	page	name	section #	page			
BIGHAM BROTHERS	8	10	BOLINSKI, JOHN E	15	28	BROOKS, WILLIAM L	31	30	BUSCHSCHULTE, LEO J	10	20	CENTURY MINERAL RESOURCES	14	12
BIGHAM, DAVID	35	10	BOLINSKI, ROBERT J	12	10	BROSTMEYER, EUCLID	34	36	BUSCHSCHULTE, LEO J	8	20	CENTURY MINERAL RESOURCES	15	12
BIGHAM, DAVID R	23	22	BOLLMEIER, JERRY A	1	32	BROSTMEYER, EUCLID	4	28	BUSCHSCHULTE, LEO J	9	20	CENTURY MINERAL RESOURCES	16	12
BIGHAM, DAVID R	26	22	BOLLMEIER, LOUISE K	1	32	BROSTMEYER, NORMAN D	12	28	BUSCHSCHULTE, PAUL A	10	20	CENTURY MINERAL RESOURCES	17	12
BIGHAM, DONALD	22	28	BOMAN, WILLIAM	19SE	32	BROSTMEYER, WILLIAM E	4	28	BUSCHSCHULTE, WILFRED J	32SW	18	CENTURY MINERAL RESOURCES	18SE	12
BIGHAM, DONALD	23	28	BOMBARDO, ALDO A	32	18	BROWN, ANTHONY	29	38	BUSS, MICHAEL T	6	36	CENTURY MINERAL RESOURCES	18SW	12
BIGHAM, DONALD	27	28	BOOKSTAVER, STEVEN H	15SW	18	BROWN, CHARLES E	24	12	BUTCHER, GERALD L	20NE	28	CENTURY MINERAL RESOURCES	20	12
BIGHAM, DONALD	2	22	BOREN, TERRY L	15NE	22	BROWN, F ALLAN	7	18	BUZA, JAMES P	10SE	36	CENTURY MINERAL RESOURCES	21	12
BIGHAM, DONALD	2	22	BORN, HENRY	13NW	12	BROWN, FRANK	13	18	BUZA, MICHAEL A	32NW	30	CENTURY MINERAL RESOURCES	22	12
BIGHAM, GERALD W	5SE	8	BOROWIAK, MICHAEL A	2SE	22	BROWN, FRANK L	18	18	BYERS, TOMMY D TRS	30SW	8	CENTURY MINERAL RESOURCES	23	12
BIGHAM, HOMER	5SE	8	BOSS, PHILIP	13NE	12	BROWN, FRED	24SE	22	BYRD & BENNETT	19	8	CENTURY MINERAL RESOURCES	26	12
BIGHAM, HOMER O	19SW	8	BOSTICK, CURTIS R	26NE	10	BROWN, KENNETH	12	34	BYRNES, RICK	1NE	28	CENTURY MINERAL RESOURCES	27	12
BIGHAM, IRMA D	1	10	BOSTICK, FLOYD K	14	22	BROWN, MARK	21	34	BYTNAR, DONALD T	13NW	28	CENTURY MINERAL RESOURCES	28	12
BIGHAM, JUDY K	14	34	BOSTICK, FLOYD K	13	28	BROWN, MARK A	33SW	18	BYTNAR, SHIRLEY	7	38	CENTURY MINERAL RESOURCES	29	30
BIGHAM, ORVILLE	32	12	BOSTICK, ROGER	5SE	8	BROWN, REX D	25	36	BYTNAR, SHIRLEY A	12	36	CENTURY MINERAL RESOURCES	29	12
BIGHAM, ORVILLE	33	12	BOTTIAUX, MICHAEL L	15NW	22	BROWN, STEPHEN D	00	18	BYTNAR, SHIRLEY A	13	36	CENTURY MINERAL RESOURCES	33	12
BIGHAM, ROBERT D	14	10	BOUCHER, DAVID C	25	22	BRUCE, SHERYL A	20	38	BYTNAR, SHIRLEY A	18	38	CENTURY MINERAL RESOURCES	34	12
BIGHAM, ROBERT D	23	10	BOWEN, RALPH G	10	34	BRUCKNER, JAY	4	8	C&S TRUST	33	28	CET0, SANDRA	5NE	18
BIGHAM, ROBERT D	24	10	BOWEN, ALAN R	4	38	BRUEGGEMANN, KARL E	21	22	C&S TRUST	5SE	8	CHANCEY, LESTER G	29	18
BIGHAM, ROY D	17	12	BOWERS, ALAN R JR	5	38	BRUEGGEMANN, PAUL S	21NE	22	C&S TRUST	5SE	8	CHANDLER, MILDRED	27	34
BIGHAM, THOMAS R	25	12	BOWLES, JIMMY D	1	36	BRUK & KASH	29NW	30	C&S TRUST	5SE	8	CHANDLER, ROBERT S SR	12NW	32
BILDERBACK, LORRAINE P	33	10	BOWLING, AMOS	28SW	18	BRUNNER, ROGER E	11	18	C&S TRUST	5SE	8	CHANEY, GARY	15SW	18
BIRD, ARTHUR D	23NW	22	BOYCE, KEITH D	5SE	8	BRUNNER, ROGER E	11	18	C&S TRUST	5SE	8	CHANEY, JACK R	21	34
BIRD, ERVIN	26	32	BOYD, JAMES	5	32	BRUNO, FLOYD L	25	34	C&S TRUST	5SE	8	CHANEY, BENNY R	10SE	22
BIRD, ERVIN	35	32	BOYD, JAMES	8	32	BRUNO, GEO E	33	34	C&S TRUST	5SE	8	CHAPMAN, CLARENCE C	29SE	38
BIRD, HERSCHEL	10	28	BOYD, ROBERT G	8	32	BRUNO, GEORGE	28	34	C&S TRUST	5SE	8	CHAPMAN, DAN	10NE	22
BIRD, KEVIN R	12	22	BOYD, WM J	4	32	BRUNO, GEORGE	34	34	C&S TRUST	5SE	8	CHAPMAN, DONALD	14SW	30
BIRD, KEVIN R	12SW	22	BOYETT, DONALD H	32SE	32	BRUNO, GEORGE	34NW	34	C&S TRUST	5SE	8	CHAPMAN, EDITH	5	20
BIRD, LESTER E	10SW	18	BOYETT, JOHN	27	18	BRUNO, JAMES	28	34	C&S TRUST	5SE	8	CHAPMAN, FRANK A	12	28
BIRD, MARLIN	4NW	28	BOZEMAN, KENNETH L	4	12	BRUNO, JOHN J	34	34	C&S TRUST	5SE	8	CHAPMAN, FRANK A	31	38
BIRD, NORMAN	10	28	BRADAC, DANNY J	11NE	22	BRUNO, MARY A	2	22	C&S TRUST	5SE	8	CHAPMAN, HERBERT	14	28
BIRD, ORANGE	11NE	22	BRAND, BARBARA	13	10	BRUNO, MARTY D	32SE	34	C&S TRUST	5SE	8	CHAPMAN, JAMES D	10NE	22
BIRD, TOBY L	26NW	32	BRAND, CHAD A	10NE	22	BRUNO, MARVIN W	2	22	C&S TRUST	5SE	8	CHAPMAN, JEFFREY W	10SE	22
BIRD, TOBY L	26NW	32	BRAND, DAVID A	2SW	22	BRUNO, MICHAEL A	33	34	C&S TRUST	5SE	8	CHAPMAN, JEFFREY W	27NE	34
BIRD, WAINOMIA D	18	38	BRAND, DONALD A	5SE	8	BRUNO, MIKE D	2	22	C&S TRUST	5SE	8	CHAPMAN, MAURICE R	31	38
BIRD, WILBUR	19SE	28	BRAND, DONALD G	32NW	36	BRUNO, MIKE D	3	22	C&S TRUST	5SE	8	CHAPMAN, MICHAEL	17	20
BIRD, WILLIAM D	23NW	28	BRAND, EDWARD	19NW	22	BRUNO, MIKE D	32	34	C&S TRUST	5SE	8	CHAPMAN, MICHAEL	4	20
BIRKNER, ANNA M	22NE	28	BRAND, HERMAN	26	28	BRUNO, MIKE D	33	34	C&S TRUST	5SE	8	CHAPMAN, MICHAEL	5	20
BIRKNER, ANNA M	35	22	BRAND, JAMES C	23NW	22	BRUNO, RICHARD	25SW	34	C&S TRUST	5SE	8	CHAPMAN, MICHAEL	8	20
BIRKNER, BELVA	26	22	BRAND, THEODORE J	19NW	22	BRUNO, RONNIE G	34	34	C&S TRUST	5SE	8	CHAPMAN, MICHAEL	8	20
BIRKNER, CLYDE	23	22	BRAND, THOMAS C	19NW	22	BRUNO, RONNIE G	34	34	C&S TRUST	5SE	8	CHAPMAN, MICHAEL	8	20
BIRKNER, CLYDE	35	22	BRAND, THOMAS C	19NW	22	BRUNO, RONNIE G	34	34	C&S TRUST	5SE	8	CHAPMAN, MICHAEL	8	20
BIRKNER, CLYDE E	26	22	BRAND, THOMAS C	30	22	BRUNO, RONNIE G	34	34	C&S TRUST	5SE	8	CHAPMAN, MICHAEL	8	20
BISHOP, ANDY L	27	18	BRAND, THOMAS C	30	22	BRUNO, RONNIE G	34	34	C&S TRUST	5SE	8	CHAPMAN, MICHAEL	8	20
BISHOP, CHARLES E	29NE	30	BRAND, WILLIAM R	19	22	BRUNO, RONNIE G	34	34	C&S TRUST	5SE	8	CHAPMAN, MICHAEL	8	20
BISHOP, DOUGLAS E	30	38	BRANDENBURG, PHILIP E	9NW	18	BRUNO, RONNIE G	34	34	C&S TRUST	5SE	8	CHAPMAN, MICHAEL	8	20
BISHOP, FREDERICK	20	30	BRANDENBURG, PHILIP E	9	18	BRUNO, RONNIE G	34	34	C&S TRUST	5SE	8	CHAPMAN, MICHAEL	8	20
BISHOP, RICHARD A	29NE	30	BRANDON, MARY A	8NW	30	BRUNO, RONNIE G	34	34	C&S TRUST	5SE	8	CHAPMAN, MICHAEL	8	20
BISHOP, RICHARD A	20	30	BRANDT, JOHN F	23NW	22	BRUNO, RONNIE G	34	34	C&S TRUST	5SE	8	CHAPMAN, MICHAEL	8	20
BITTLER, THOMAS J	2	36	BRANUN, RICHARD W	19NW	30	BRUNO, RONNIE G	34	34	C&S TRUST	5SE	8	CHAPMAN, MICHAEL	8	20
BIXBY, MARIE	5SE	8	BRAWLEY, SKIPPIE W	19	8	BRUNO, RONNIE G	34	34	C&S TRUST	5SE	8	CHAPMAN, MICHAEL	8	20
BIZALLION, GERALD T	1	30	BRAYFIELD, DONALD R	33	18	BRUNO, RONNIE G	34	34	C&S TRUST	5SE	8	CHAPMAN, MICHAEL	8	20
BLACKSTUMP LAND PRTN LLC	29	20	BRAYFIELD, DONALD R	31	18	BRUNO, RONNIE G	34	34	C&S TRUST	5SE	8	CHAPMAN, MICHAEL	8	20
BLACKSTUMP LAND PRTN LLC	30	20	BRAYFIELD, DONALD R TRS	32	18	BRUNO, RONNIE G	34	34	C&S TRUST	5SE	8	CHAPMAN, MICHAEL	8	20
BLACKSTUMP LAND PRTN LLC	31	20	BRAYFIELD, DONALD R TRS	33	18	BRUNO, RONNIE G	34	34	C&S TRUST	5SE	8	CHAPMAN, MICHAEL	8	20
BLACKSTUMP LAND PRTN LLC	32	20	BRAYFIELD, DONALD R TRS	33	18	BRUNO, RONNIE G	34	34	C&S TRUST	5SE	8	CHAPMAN, MICHAEL	8	20
BLACKWELL, KEVIN	31SE	34	BREHM, MICHAEL J	13SE	22	BRUNO, RONNIE G	34	34	C&S TRUST	5SE	8	CHAPMAN, MICHAEL	8	20
BLAIR, DEBORAH	13	22	BREIDENCKER, KARL L TRS	6	38	BRUNO, RONNIE G	34	34	C&S TRUST	5SE	8	CHAPMAN, MICHAEL	8	20
BLAIR, DEBORAH M	15	28	BRENNING, GARRY	9	32	BRUNO, RONNIE G	34	34	C&S TRUST	5SE	8	CHAPMAN, MICHAEL	8	20
BLAIR, DEBORAH M	18SE	28	BRIDGES & BATTEAU	32NW	30	BRUNO, RONNIE G	34	34	C&S TRUST	5SE	8	CHAPMAN, MICHAEL	8	20
BLAIR, DEBORAH M	18SW	28	BRIDGES, EDWARD E	5NE	18	BRUNO, RONNIE G	34	34	C&S TRUST	5SE	8	CHAPMAN, MICHAEL	8	20
BLAIR, DEBORAH M	19	28	BRIDGES, EDWARD E	10	28	BRUNO, RONNIE G	34	34	C&S TRUST	5SE	8	CHAPMAN, MICHAEL	8	20
BLAIR, DEBORAH M	20	28	BRIDGES, EDWARD E	11	28	BRUNO, RONNIE G	34	34	C&S TRUST	5SE	8	CHAPMAN, MICHAEL	8	20
BLAIR, DEBORAH M	30	28	BRIDGES, EDWARD E	14	28	BRUNO, RONNIE G	34	34	C&S TRUST	5SE	8	CHAPMAN, MICHAEL	8	20
BLAIR, KENNETH J	32	30	BRIDGES, EDWARD E	15	28	BRUNO, RONNIE G	34	34	C&S TRUST	5SE	8	CHAPMAN, MICHAEL	8	20
BLAIR, ROBERT O	31	32	BRIDGES, EDWARD E	15	28	BRUNO, RONNIE G	34	34	C&S TRUST	5SE	8	CHAPMAN, MICHAEL	8	20
BLAISE, HAROLD	12NE	18	BRIDGES, EDWARD E	21NW	28	BRUNO, RONNIE G	34	34	C&S TRUST	5SE	8	CHAPMAN, MICHAEL	8	20
BLAISE, HAROLD P	6	18	BRIDGES, EDWARD E	29SW	30	BRUNO, RONNIE G	34	34	C&S TRUST	5SE	8	CHAPMAN, MICHAEL	8	20
BLAISE, HAROLD V	5NE	18	BRIDGES, GLENN E	15NE	28	BRUNO, RONNIE G	34	34	C&S TRUST	5SE	8	CHAPMAN, MICHAEL	8	20
BLAKE, EARLSON M	10SE	22	BRIDGES, RICKY D	29	30	BRUNO, RONNIE G	34	34	C&S TRUST	5SE	8	CHAPMAN, MICHAEL	8	20
BLANQUART, ROBERT G	14	36	BRIDGES, ROBERT	29SW	30	BRUNO, RONNIE G	34	34	C&S TRUST	5SE	8	CHAPMAN, MICHAEL	8	20
BLAZIER & THIES	18	8	BRIDGES, ROBERT	29SW	30	BRUNO, RONNIE G	34	34	C&S TRUST	5SE	8	CHAPMAN, MICHAEL	8	20
BLEICKER, GENEVA	24NW	28	BRIDGES, ROBERT	29SW	30	BRUNO, RONNIE G	34	34	C&S TRUST	5SE	8	CHAPMAN, MICHAEL	8	20
BLIND, ARDELL W	23	36	BRILEY, PATSY	5NW	8	BRUNO, RONNIE G	34	34	C&S TRUST	5SE	8	CHAPMAN, MICHAEL	8	20
BLOCK, WILLIAM M	14SW	22	BRITTON, DUNCAN A	13	12	BRUNO, RONNIE G	34	34	C&S TRUST	5SE	8	CHAPMAN, MICHAEL	8	20
BLUMBERG, RAYMOND W JR	10	34	BROADWATER, RUSSELL J	7	34	BRUNO, RONNIE G	34	34	C&S TRUST	5SE	8	CHAPMAN, MICHAEL	8	20
BLYTHE & WEBB	4	30	BROCCAILLE, HELEN A	6SE	38	BRUNO, RONNIE G	34	34	C&S TRUST	5SE	8	CHAPMAN, MICHAEL	8	20
BLYTHE, CHARLES D	36	32	BROCCAILLE, HELEN A	6SE	38	BRUNO, RONNIE G	34	34	C&S TRUST	5SE	8	CHAPMAN, MICHAEL	8	20
BLYTHE, EMMA J	36SW	32	BROCK, GARY L	32	18	BRUNO, RONNIE G	34	34	C&S TRUST	5SE	8	CHAPMAN, MICHAEL	8	20
BLYTHE, ORVAL	36	32	BROCK, JOHANNA	13	18	BRUNO, RONNIE G	34	34	C&S TRUST	5SE	8	CHAPMAN, MICHAEL	8	20
BLYTHE, ROY	20SE	30	BROCK, LELAND W	5NE	8	BRUNO, RONNIE G	34	34	C&S TRUST	5SE	8	CHAPMAN, MICHAEL	8	20
BOCHANTIN & STANOWSKI	2NE	34	BROCK, PAUL	19SE	30	BRUNO, RONNIE G	34	34	C&S TRUST	5SE	8	CHAPMAN, MICHAEL	8	20
BOCHANTIN, ANDREW HEIRS	3	36	BROCK, PAUL L	30NE	30	BRUNO, RONNIE G	34	34	C&S TRUST	5SE	8	CHAPMAN, MICHAEL	8	20
BOCHANTIN, BERNICE	9	36	BROKERING, DARYL	1	32	BRUNO, RONNIE G	34	34	C&S TRUST	5SE	8	CHAPMAN, MICHAEL	8	20
BOCHANTIN, CURTIS L	9	38	BROKERING, DARYL	22SW	34	BRUNO, RONNIE G	34	34	C&S TRUST	5SE	8	CHAPMAN, MICHAEL	8	20
BOCHANTIN, EVELYN T	11	36	BROKERING, RENE E C	13	32	BRUNO, RONNIE G	34	34	C&S TRUST	5SE	8	CHAPMAN, MICHAEL	8	20
BOCHANTIN, LEONA M	14	36	BROMMELHORST & SEIBER	14	32	BRUNO, RONNIE G	34	34	C&S TRUST	5SE	8	CHAPMAN, MICHAEL	8	20
BOCHANTIN, LEONA M	15	36	BROCKE & FALLIS	7	38	BRUNO, RONNIE G	34	34	C&S TRUST	5SE	8	CHAPMAN, MICHAEL	8	20
BOCHANTIN, MARSHEL R	10	34	BROCKE, DAVID	9	38	BRUNO, RONNIE G	34	34	C&S TRUST	5SE	8	CHAPMAN, MICHAEL	8	20
BOCHANTIN, MARSHEL R	15	34	BROCKE, DAVID C	10	38	BRUNO, RONNIE G	34	34	C&S TRUST	5SE	8	CHAPMAN, MICHAEL	8	20
BOCHANTIN, MARSHEL R	25NE	34	BROCKE, DAVID C	3	38	BRUNO, RONNIE G	34	34	C&S TRUST	5SE	8	CHAPMAN, MICHAEL	8	20
BOCHANTIN, MARVIN R	24SE	22	BROCKE, DAVID C	3	38	BRUNO, RONNIE G	34	34	C&S TRUST	5SE	8	CHAPMAN, MICHAEL	8	20
BOCHANTIN, OLEY R	3	36	BURKON, ROBERT	11	36	BRUNO, RONNIE G	34	34	C&S TRUST	5SE	8	CHAPMAN, MICHAEL	8	20
BOCHANTIN, OLEY R	3													

ownership index, continued

name	section #	page	name	section #	page	name	section #	page	name	section #	page	name	section #	page
COLLINS, K A	22NE	18	CORN, RICHARD L	19NE	28	DAVIS, DONALD	19NE	8	DOERFLIN, DAVID M	10SE	34	EDGAR, JOHN M	32	10
COLSTON, WILLIAM W	7	34	COSTELLO, JERRY L	34	36	DAVIS, DWIGHT	19	30	DOERFLIN, MARK A	30SW	28	EDGAR, JOHN M	33	10
COMETTO, ALVIN	18SE	32	COTTER, GARY S	22NE	22	DAVIS, FLOYD	33SE	30	DOERING KENNELS INC	7	10	EDIE, EDITH A	15	28
COMETTO, JOSEPH	18	32	COTTOM, LAVERN	36	8	DAVIS, JAMES H	7	22	DOERING KENNELS INC	8	10	EDIE, EDITH A	16	28
COMETTO, RAYMOND J	18NW	32	COTTOM, LAVERN	19	10	DAVIS, JAMES H	12	20	DOERING KENNELS INC	12	8	EDIE, LEONARD	35NW	22
COMMEAN, WILLIAM E	22NW	18	COTTOM, LAVERN	20	10	DAVIS, JANET M	3SE	34	DOERING KENNELS INC	13	8	EDIE, LEONARD R	15	28
COMMUNITY SCH DIST #204	16	28	COTTOM, LAVERN	31	10	DAVIS, JERRY L	2NE	30	DOERING KENNELS INC	17	10	EDIE, PAUL W	20NW	32
COMMUNITY TR BANK	33	38	COTTOM, LAVERN	32	10	DAVIS, JOE	31NE	18	DOERING KENNELS INC	18	10	EDWARD BRONKE LAND TR	11	36
COMMUNITY TR BANK	34	38	COUCH, ERNEST	30	8	DAVIS, JOHN P	23NE	20	DOERR, PETER D	13	18	EDWARD BRONKE LAND TR	12	36
COMMUNITY TRUST BANK	4	30	COUTLIERVILLE, VILLAGE OF	18SE	32	DAVIS, LONNIE D	23SE	20	DOERR, PETER P	12	18	EDWARD BRONKE LAND TR	14	36
COMMUNITY TRUST BANK	5	30	COUTLIERVILLE, VILLAGE OF	18SW	32	DAVIS, LONNIE D	23SE	20	DOERR, PETER P	15SE	18	EDWARDS, MRS G H	28	34
COMMUNITY TRUST BANK	8	30	COUNTY OF PERRY	12NE	18	DAVIS, MARY J	15	18	DOERR, RODNEY A	30SW	8	EDWARDS, WILLIAM E	14	36
COMMUNITY TRUST BANK	9	30	COUNTY SCHOOL BD #50	19	28	DAVIS, NONA K	34	30	DOLCE, NICHOLAS C	19NE	28	EDWARDS, WILLIAM M	28	36
CONANT LUTHERAN CHURCH	36NE	20	COWAN, CHARLOTTE A	21	10	DAVIS, PHYLLIS K	21SE	32	DOLLING, DEREK S	15SE	28	EGBERT, DAVID S	17	10
CONCORD BAPT CHURCH	12NW	34	COWGER, KNAPP ROBERTSON	20SW	30	DAVIS, SAMUEL E	27SE	32	DORSEY, DALE H	19	18	EGBERT, DAVID S	19	10
CONGIARDO, BRIAN A	18	8	COWLEY, MARVIN	16	30	DAVIS, SAMUEL J	36	12	DORSEY, JERRY	27	18	EGBERT, DAVID S	20	10
CONNER, HARLEY	27	18	CRAIG WILLIAMS CREATIVE INC	20NE	28	DAVIS, ALLEN D JR	19SE	30	DORSEY, ROBERT	30	28	EGBERT, DAVID S	30	10
CONNER, JOHNNY R	19NE	30	CRAIG, BILLY J	32	18	DAVIS, ALLEN D SR	19SE	30	DORSEY, ROBERT	15	28	EGYPTIAN ELECTRIC ASSN	32SW	8
CONNER, SCOTTA	32	18	CRAIG, KAREN	32	32	DAVIS, CARL D	15	18	DOUGHTY, ALFRED W TRS	22NE	22	EGYPTIAN ELECTRIC CO	18SW	12
CONNER, STEVE	26NW	18	CRAIG, KAREN	32SE	32	DAVIS, JACK L	26	36	DOUGHTY, ALFRED W TRS	25	22	EGYPTIAN TELEPHONE	1	34
CONNER, THADDEUS F	26	34	CRAIG, KAREN	33	32	DAVIS, JACK L	36	36	DOUGLAS & RITTER	23NW	22	EGYPTIAN THERMOGAS CO	19NE	30
CONNERS, HARLEY	36	12	CRAIG, LOLA M	15	22	DAVIS, JACKIE	6	30	DOUGLAS, BILLY C	17	32	ELDER, DOROTHY H	10	28
CONSOLIDATION COAL CO	1	8	CRAIG, LOREN D	2	32	DAVIS, JACKIE J	33	30	DOUGLAS, JAMES E	32	32	ELDER, DOROTHY H	11	28
CONSOLIDATION COAL CO	2	8	CRAIG, MINOR A	15NE	22	DAVIS, JAMES A	5SE	12	DOUGLAS, RITA M	32NW	28	EISENHAUER, CATHERINE	12SW	22
CONSOLIDATION COAL CO	3	8	CRAIG, MINOR JR	2	20	DAVIS, JAMES A	8NE	12	DOUGLAS, LYLE A	36	34	EISENHAUER, CLARA A	2NE	22
CONSOLIDATION COAL CO	3	28	CRAIN, ALVA	22SE	18	DAVIS, JEANETTE	9	18	DOWNING, MORGAN A	7	34	EISENHAUER, FRED C	24	10
CONSOLIDATION COAL CO	4	8	CRAIN, CHARLOTTE	2	20	DAVIS, JOE W	19	18	DOWNING, MORGAN A	8	34	EISENHAUER, GLENN A	23SE	22
CONSOLIDATION COAL CO	4	28	CRAIN, DAVID R	28	18	DAVISON, THOMAS E SR	11	34	DU QUOIN & P-VILLE, CITY OF	19	12	EISENHAUER, RICHARD	18NW	36
CONSOLIDATION COAL CO	5	28	CRAIN, JASON	11SE	28	DAVITZ, EVERETT	13NW	38	DU QUOIN CON OF JEH WIT	27NE	18	EISENHAUER, RICHARD L	13	34
CONSOLIDATION COAL CO	6	18	CRAIN, MARY A	16	20	DAVITZ, PATRICIA M	14	38	DU QUOIN LAKE SUB	21	30	EISENHAUER, ROSS	13NW	22
CONSOLIDATION COAL CO	6	28	CRAWFORD, JEAN D TR	8	12	DAVITZ, PATRICIA M	14	38	DU QUOIN LAKE SUB	28	30	EISENHAUER, STEPHEN E	1	12
CONSOLIDATION COAL CO	7	28	CRAWFORD, JEAN D TR	17	12	DAY, MARK J	18NE	18	DU QUOIN LAKE SUB	32SW	18	EISENHAUER, TOMMY J	30	30
CONSOLIDATION COAL CO	8	28	CRAWFORD, JEAN D TRS	18	12	DAY, RAYMOND E	24NW	28	DU QUOIN NATIONAL BANK	9	18	EISENHAUER, WILLIAM H	29SW	18
CONSOLIDATION COAL CO	9	10	CRAWFORD, SCHWARTZ BIGHAM	18	28	DAY, RAYMOND E JR	24NW	28	DU QUOIN PROCESSING INC	9	18	EISENFELDER, JOHN C	14	22
CONSOLIDATION COAL CO	9	28	CREECH, BOBBY W	30SW	8	DE MEO & IBENDAHN	4	34	DU QUOIN, CITY OF	16	30	EISENFELDER, MARGARET	14NW	22
CONSOLIDATION COAL CO	23	28	CREECH, PHYLLIS J	5SE	8	DE MEO, JANET E	4	34	DU QUOIN, CITY OF	16	30	EISKANT, WALTER J JR	1	32
CONSOLIDATION COAL CO	10	10	CREWS, RENA K	14NW	22	DEARMOND, WILLIAM E	35	12	DU QUOIN, CITY OF	28	30	ELAR GROUP INC	24	36
CONSOLIDATION COAL CO	10SE	28	CROFFORD, DAVID	27	18	DEATON, FRANK C	13	12	DUBLO, RAYMOND D	24	30	ELDER & WOODCOCK	5NE	18
CONSOLIDATION COAL CO	13	28	CROFFORD, DAVID	34	18	DEATON, FRANK C	20	30	DUBLO, RAYMOND D	30	30	ELDER, ALAN R	14NE	22
CONSOLIDATION COAL CO	16	28	CROM, JUDITH	4	34	DEATON, MARY L	22NE	28	DUDEK, ANTHONY C	29	22	ELDER, GEORGE	5	18
CONSOLIDATION COAL CO	17	28	CROSS BAPTIST CHURCH	29SW	36	DECKER, DANIEL A	20	36	DUDEK, ANTHONY C	21	22	ELDER, GEORGE F	5NE	18
CONSOLIDATION COAL CO	18	28	CROSS CNTRY LAND SUR & ENG	32SE	18	DECKER, DANIEL A	25	36	DUDEK, DALE E	3	38	ELDER, GEORGE L	12SW	28
CONSOLIDATION COAL CO	20	28	CROWDER & WILLIAMS	19SW	8	DECKER, DONALD D	27	34	DUDEK, FLORENCE M	8	20	ELDER, MAX D	26NW	18
CONSOLIDATION COAL CO	21	20	CROWDER, WILBUR F	20	30	DECKER, RONALD D	20	38	DUDEK, JOHN	30	22	ELDER, OLIN	34	38
CONSOLIDATION COAL CO	21	28	CROWE, SUSAN M	2	28	DEE, J S COUNTRY STORE	30SW	8	DUDEK, JOHN H	19	20	ELDER, RONNIE	31	18
CONSOLIDATION COAL CO	22	28	CRUM, HAROLD D	5SE	8	DEEN, KENT T	32SE	18	DUDEK, JOHN H	19	20	ELLENBERG, THOMAS D	5SE	8
CONSOLIDATION COAL CO	23	20	CRUMBACHER, CAROL A	6SW	36	DEFFNO, CHARLES TRS	2	30	DUDEK, JOHN H	19	22	ELLERMEYER, JAMIE	28	30
CONSOLIDATION COAL CO	24	28	CRUMBACHER, CAROL A	7NW	36	DEGENHARDT, DAVID H	9	34	DUDEK, JOHN H	19	22	ELLET, RONNIE G	00	36
CONSOLIDATION COAL CO	25	28	CRUMBACHER, JOSEPH L	23NW	28	DEGENHARDT, DAVID H	9SE	34	DUDEK, JOHN H	20	22	EMERY, EDITH K	21NW	30
CONSOLIDATION COAL CO	26	20	CUCCATTI, ROBERT	27	34	DEGENHARDT, DERRELL G	27NW	18	DUDEK, JOHN H	29	22	EMLING & PROTZ	32	36
CONSOLIDATION COAL CO	26	28	CUCCATTI, ROBERT	34	34	DEGENHARDT, JAMES	4NW	34	DUDEK, JOHN H	5	22	EMLING, DENISE S	23NE	12
CONSOLIDATION COAL CO	27	28	CUCCATTI, ROBERT J	16SE	28	DEGENHARDT, KEVIN	4NW	34	DUDEK, JOHN H	5	22	EMLING, FRIEDA	3	12
CONSOLIDATION COAL CO	27	28	CUDGETOWN CEM ASSN	9SE	12	DEGENHARDT, ROSE M	4	34	DUDEK, JOHN H	5	22	EMLING, FRIEDA	10	12
CONSOLIDATION COAL CO	28	20	CUNNINGHAM, TED	13NW	22	DEGENHARDT, ROSE M	5	34	DUDEK, JOHN H	20	22	EMLING, HAROLD	28NW	18
CONSOLIDATION COAL CO	28	28	CUPPETT, CHRISTINA R TRS	12	18	DEGENHARDT, SCOTT A	4NW	34	DUDEK, JOHN H	20	22	EMLING, HAROLD D TRS	29	18
CONSOLIDATION COAL CO	29	28	CUPPETT, CHRISTINA R TRS	13	18	DEGENHARDT, WILLIAM V	19NE	8	DUDEK, JOHN H	21	22	EMLING, JAMES P	8	12
CONSOLIDATION COAL CO	31SW	28	CURRY, PAT T	6SW	36	DEHNE, DAVID	20	28	DUDEK, JOHN H	19SE	22	EMLING, JAMES P	9	12
CONSOLIDATION COAL CO	33	20	CURRY, PETER	32	32	DEHNE, DAVID	29	28	DUDEK, JOHN H	24SE	22	EMLING, JAMES P	33SW	18
CONSOLIDATION COAL CO	33NE	28	CURT, CHARLES	30	28	DEHNE, FLOYD E	21NE	28	DUDEK, JOHN H	24	32	EMLING, RAYMOND F	13	12
CONSOLIDATION COAL CO	34	20	CUSHING, GEORGE	4	32	DEMENT, KENNETH W	21	30	DUDEK, JOHN H	20	22	EMLING, RAYMOND F	29SW	18
CONSOLIDATION COAL CO	34	28	CUSHMAN, MURRY J	9	18	DEMPSAY, CLYDE	1	34	DUNMEYER, FORREST A JR	11	18	EMLING, RICHARD W	30	38
CONSOLIDATION COAL CO	35	20	CUSHMAN, MURRY J	14	18	DEMPSAY, CLYDE	10	34	DUNMEYER, FRANK S JR	31SE	32	EMLING, ROBERT J	15	18
CONSOLIDATION COAL CO	35	28	CUSTOM BY CONTEMPRI INC	20	28	DEMPSAY, JACK P	11	34	DUNN, ALAN W	11SE	22	EMLING, ROBERT J	16	18
CONSOLIDATION COAL CO	36	20	CUTLER CEMETERY	5NE	8	DEMPSAY, WILLIAM R	11	34	DUNN, ALAN W	11NE	22	EMLING, VIOLA REV TR	13NW	12
CONSOLIDATION COAL CO	36	28	CUTLER GRADE SCHOOL	5SW	8	DEMPSAY, WM R	14	34	DUNN, LLOYD T	22SE	34	EMLING, VIOLA REV TR	15	18
CONSOLIDATION COAL CO	1	22	CZAR, ROBERT TRS	19	30	DEMPSAY, WM R	17SE	28	DUNNING, ANNA M	25NW	22	ENDRES, MARY L	36	12
CONSOLIDATION COAL CO	2	12	DAILEY, DARRON	7	34	DEMPSAY, PATRICIA L	14NW	34	DUNSON, BILLY J	4NE	18	ENDRES, SHAWN D	34SE	34
CONSOLIDATION COAL CO	9	30	DAILY, CECIL W	32	30	DENMAN, BILLIE D	10	22	DUNSON, DELORES	31NE	30	ENGELHARDT & GOODEN	17NW	28
CONSOLIDATION COAL CO	19	30	DAILY, DONNELLA K TR	5NE	18	DENMAN, BILLIE D	15	22	DUPREY HEIRS	27	32	ENGELHARDT, FRED	33	36
CONSOLIDATION COAL CO	21	30	DALE & WYNN	33	30	DENMAN, BILLIE D	22	22	DUPREY HEIRS	2	32	ENGELHARDT, FRED ESTATE	4	28
CONSOLIDATION COAL CO	22	30	DALMAN, GERALD E	3	36	DENMAN, BILLIE D	15NE	22	DUQUOIN, CITY OF	20	30	ENGELHARDT, GEORGE FAM TR	25	22
CONSOLIDATION COAL CO	29	30	DALMAN, LAJARA L	20	38	DENMARK FREE BAPT CHURCH	24NW	8	DUQUOIN, CITY OF	29	30	ENGELHARDT, GEORGE TR	30	28
CONSOLIDATION COAL CO	30	30	DALMAN, MICHAEL J	15SE	28	DENNIS, CHARLES	9NE	18	DUQUOIN, CITY OF	29	30	ENGELHARDT, JAMES E	35	10
CONSOLIDATION COAL CO	31	30	DALMAN, MICHAEL W	21	38	DENNIS, ROGER W	11	18	DUVARDO & FULKERSON	30SW	8	ENGELHARDT, JAMES E	36	10
CONSOLIDATION COAL CO	34	30	DALMAN, MIKE	15SE	28	DENTON, ROGER G	15	28	DUNN, LLOYD T	2	22	ENGELHARDT, JANETTE A TRS	22	22
CONSOLIDATION COAL CO	34SW	30	DAMERON, WILLIAM E	18SE	8	DENTON, T J	6	12	DUNN, LLOYD T	19	8	ENGELHARDT, RICHARD A	32NW	36
CONTE, EUGENE E	13	12	DAMERON, WILLIAM JR	19	8	DENTON, THOMAS A JR	18SE	28	DYER, GERTRUDE	5NE	18	ENGELHARDT, WILBUR K	11NE	22
CONTRI, JANE	22SE	18	DAMPSAY, LOUIS D	14	34	DENTON, THOMAS A JR	1	10	DYSON, DAVID E	26	34	ENGELMAN, DONALD R	10	34
CONWAY, JAMES D	7	34	DANBURY, KIRK D	19SW	8	DENTON, THOMAS A JR	18SE	28	EASTON, VIRGIL L	26SE	32	ENIGT, ALVA	33	30
CONWAY, JAMES D JR	17	36	DANBURY, RONALD	15	30	DEPT OF TRANSPORTATION	5SE	22	EATER, BARBARA J	6	36	EPLIN & MARLOW	26SE	22
CONWAY, KEITH B	31	34	DANNER, CHARLES R	29SW	18	DEROSA, JOSEPH	21NE	32	EATER, RICHARD J	7	38	EPLIN & MOWERS	23	10
CONWAY, ROGER D	35SE	8	DARON, JERRY L	8NW	30	DESPAINE, ROY H	23	34	EATER, RICHARD J	8	38	EPLIN & SMELTZER	1NE	28
CONWAY, TERRY L	15SE	28	DARRROUGH, ROBERT R	17	32	DEWEY, LARRY E	5SE	8	EATER, RICHARD J	10	38	EPLIN FAMILY TRUST	22SE	10
COOK, GODDARD, GREENWOOD	5NE	8	DARRROUGH, ROBERT R	8	20	DIAL & MYERS	28	34	EATER, RICHARD J	12	38	EPLIN FAMILY TRUST	23	10
COOK, DANIEL E	20NW	30	DARRROUGH, ROBERT R	9	20	DIAL, ELBERT L	25NW	36	EATER, RICHARD J	14	38	EPLIN FAMILY TRUST	27	10
COOK, DEAN	31	38	DASCOFFE, DARIN K	16	36	DIAL, WILLIAM F	25	36	EATON, GAY	5	18	EPLIN, ALBERT M	26	10
COOK, DONALD D	29SW	18	DATERS, WILLIAM A	32SW	18	DICK, JAMES O	32NW	30	EATON, GAY	16	18	EPLIN, AUGUST TRS	12	10
COOK, JERRY D	22SE	18	DAUKSCH, DANIEL I	13SW	22	DICKEY, LARRY R	8	34	EATON, GAY	16	18	EPLIN, BERNARD	21NE	28
COOK, MARY ELLA	11	28	DAULBY, WILLIAM	13NW	12	DICKY, LARRY R	7NE	34	EATON, GAY	16	18	EPLIN, BERNARD J	17SE	28
COOK, ROGER D	13NE	12	DAVID, ERVIN L	33	8	DICKS GRAB CO	32	30	EATON, GAY	19	18	EPLIN, BRENDA K	18	12
COPE, BRUCE	24SE	22	DAVIDSON & BIGHAM	23NW	28	DICKSON, JOSEPHINE B TRS	16	32	EATON, ROBERT E	20	30			
COPPLE & THOMAS	7	20	DAVIDSON, JERRY D											

ownership index, continued

name	section #	page	name	section #	page	name	section #	page	name	section #	page	name	section #	page
EPPLIN, BRENDA K TRS	19NE	12	FERRARI & WILSON	15	32	FOLDEN, CHARLES	23NW	22	GALUM CEMETERY ASSN	23NE	20	GLADSON, TREASA M	7	30
EPPLIN, CAROLINE	23	10	FERRARI & WILSON	22	34	FOLDEN, CHARLES R	13NW	22	GALUM PRESBY CEM ASSN	4NE	10	GLAZIER, CHARLES E	16SW	28
EPPLIN, CAROLINE	26	10	FERRARI, BILL J	20SE	34	FOLDEN, GERALD	19NE	28	GANT, ARTHUR P	25	18	GLODO & LEIGH	21NW	28
EPPLIN, CLARENCE	22SE	10	FERRARI, DONALD R	21SE	34	FOLDEN, GREGORY C	34	34	GARDNER, BRANDY L	18SW	32	GLOVER, JEFFREY	21SE	32
EPPLIN, CLARENCE	23	10	FERRARI, DONALD R	35NW	34	FOLDEN, MARC A	26	34	GARNER, BILLY	19	18	GODT, JAY A	2	32
EPPLIN, DANIEL W	19SE	30	FERRARI, RALPH C	21	34	FONTANA & GACEVICH	9NW	22	GARNER, THOMAS E	12	20	GODT, PAUL O	2	32
EPPLIN, DAVID J	19	20	FERRARI, RISTIDY	21	34	FONTANA, RITA O	21	34	GARTSIDE, FRANCIS	1	28	GOETTING, DAVID A	19	8
EPPLIN, DWAYNE	20NW	12	FERRARI, RISTIDY	22	34	FONTANA, RITA O	22	34	GARTSIDE, VERNA M	35	36	GOETTING, DAVID A	19SW	8
EPPLIN, DWAYNE	13SE	10	FERRARI, RISTIDY	29	34	FONTANA, RITA O	4	22	GARTSIDE, VERNA M	1	28	GOLDMAN, CARL A	13SE	10
EPPLIN, EUGENE H	35	10	FERRARI, ROBERT L	00	36	FONTANA, RITA O	9	22	GASKINS, RUTH	25	12	GOLDMAN, CARL A	24	28
EPPLIN, FRANCIS	20	12	FERRARI, ROBERT L	8	34	FORD, EMMA L	29SW	18	GASS, CODY W	20	36	GOLDMAN, CARL A	24	28
EPPLIN, JAMES	12	10	FERRARI, ROBERT L	9	34	FORD, FRED G	12	32	GASS, DONALD	8	36	GOLDMAN, CLARA	13SE	28
EPPLIN, JAMES	13	10	FERRARI, ROBERT L	16	34	FORD, NYLE	20SW	30	GASS, DONALD	17	36	GOLDMAN, LARRY	24NW	10
EPPLIN, JAMES	14	10	FERRARI, ROBERT L	17	34	FORD, STEPHEN	32SW	18	GASSER, TIMOTHY P	31	32	GOOD ENTERPRISES INC	17	30
EPPLIN, JAMES	19	12	FERRARI, ROBERT L SR	21SE	34	FORSETH, MARGARET	30SE	22	GATES, SILAS J	27	38	GOODEN, JAMES JR	19SE	12
EPPLIN, JAMES E	17	12	FERRARI, ROBERT L TR	21SE	34	FORSY, JAMES J	5	36	GATES, SILAS J	6	38	GOODWIN, LARRY G SR	29SW	30
EPPLIN, JAMES TRS	17	12	FERRARI, ROBERT L TR	22	34	FORSY, JAMES J	6	38	GAVACH, RUDOLPH	10	18	GOODWIN, LARRY G SR	30NE	30
EPPLIN, KENT A	18	28	FERRARI, ROBERT L TR	29	34	FORSY, JAMES J	1	34	GAVACH, RUDOLPH	9	18	GORDON & KELLERMAN	25	22
EPPLIN, LAWRENCE	8	12	FERRARI, ROBERT L TR	35	34	FORSY, LEONARD	16	36	GAYACH, RUDOLPH	15NE	12	GORDON, JAMES TRS	11NE	22
EPPLIN, LAWRENCE	13	10	FERRARI, BARTNICKI, KELLERMAN	30	36	FORSY, LEONARD	1	34	GAYACH, RUDOLPH	18	30	GORDON, LESLIE L	35	22
EPPLIN, LAWRENCE V	12	10	FERRARI, KATHRYN L	15	34	FOSTER, EARLENE	11	18	GEILHAUSEN, RICHARD D	8NW	8	GOSMAN, F JOHN	22	18
EPPLIN, LAWRENCE V	19	20	FERRERO, INEZ F TRS	22	34	FOSTER, HENRY F	34	30	GENDRON, GARY W	20NE	28	GRABOWSKI, BERNEICE M	8	20
EPPLIN, LEONARD A TRUST	23	28	FERRERO, JEFFREY D	32	34	FOSTER, HENRY F	35	30	GENDRON, THOMAS	13	10	GRABOWSKI, FRANCES	19	20
EPPLIN, LEONARD A TRUST	27	28	FERRERO, MELVIN	29	34	FOUCH, CLARENCE I	17	30	GENDRON, WARREN N	4	18	GRABOWSKI, JOE F V	16	38
EPPLIN, MAX	26	22	FERRERO, MELVIN	32	34	FOUCH, IVAN D	1	18	GENE BANK OF N AMERICA	33	30	GRABOWSKI, JOE F V	17	38
EPPLIN, MAX	26SE	22	FERRERO, MELVIN	33	34	FOUCH, IVAN D	6	18	GENE BANK OF N AMERICA	2	12	GRABOWSKI, JOHN G	20	38
EPPLIN, MAXIMIN A	7	12	FERRERO, MELVIN L	5	22	FOUCH, IVAN D	36SW	12	GENESIO, CH TR	13	18	GRABOWSKI, LAWRENCE T	2	38
EPPLIN, PHYLLIS	7SW	12	FERRERO, MELVIN L	27	34	FOUCH, KEITH TRS	17	30	GENESIO, CHARLES N TRS	35NW	22	GRABOWSKI, LAWRENCE T	3	38
EPPLIN, RAYMOND	7	12	FERRERO, MELVIN L	36	34	FOUCH, RICKY D	12	18	GENTRY, PAUL	35NW	22	GRABOWSKI, LAWRENCE T	4	38
EPPLIN, RAYMOND	18	12	FERRERO, MELVIN L	31	36	FOX, DONALD	19	34	GEORGE & RADAKE	35	36	GRABOWSKI, LAWRENCE T	10SE	22
EPPLIN, RAYMOND L	7SE	12	FERRERO, MILTON J TRS	31	36	FOX, DONALD	22	32	GEORGE, DARREL	24	38	GRABOWSKI, PAUL J	9	38
EPPLIN, ROBERT E	15NE	22	FERRERO, NELSON D	31	36	FOX, DONALD	23	32	GEORGE, DARREL	36	38	GRABOWSKI, REGINA B TRS	15	38
EPPLIN, ROBERT E	10	28	FIELDS, KIM	23SE	22	FOX, DONALD	24	32	GEORGE, DARREL	13SW	28	GRABOWSKI, REGINA B TRS	16	38
EPPLIN, ROBERT E	13	28	FIFAL, JUDY	5	34	FOX, DONALD	26	32	GEORGE, KENNETH B	2	28	GRABOWSKI, REGINA B TRS	17	38
EPPLIN, STEPHEN	16	28	FILE, SHAW M	19	30	FOX, DONALD	27	32	GEORGE, RAYMOND A	25	36	GRABOWSKI, REGINA B TRS	29	38
EPPLIN, STEPHEN C	21NE	28	FILIPIC, JOHN C	10SW	32	FOX, DONALD	28	32	GEORGE, RAYMOND A	35	36	GRABOWSKI, RONALD J	10	36
EPPLIN, STEPHEN J	23	10	FILIPIC, JOHN C	16	32	FOX, DONALD	4	20	GEORGE, RAYMOND A	36	36	GRABOWSKI, RONALD J	11	36
EPPLIN, STEPHEN J	26	10	FILIPIC, SHIRLEY J	10	32	FOX, MARY A	1	32	GEORGE, RAYMOND A	18SW	30	GRABOWSKI, RONALD J	4	38
EPPLIN, STEPHEN J	34	10	FILIPIC, SHIRLEY J	16	32	FOX, MARY A	22	22	GEORGE, WILLIAM K	22SE	32	GRABOWSKI, RONALD J	3	38
EPPLIN, STEPHEN J	35	10	FINNEY, ROBERT E	15W	28	FOX, WILBUR	6	34	GERBER, PETER R	22SE	32	GRACE BAPTIST CHURCH	29SE	38
EPPLIN, STEVE	21	28	FIRST APOSTOLIC CHURCH	18SE	28	FOZARD, JOHN G	15SE	22	GERALCH & KATZ	15	34	GRAEF & DANIELS	33	32
EPPLIN, SYLVESTER J	13	10	FIRST CHURCH	29SE	38	FRANCIS, CHARLES W III	34	30	GERBER, RONALD D	34	36	GRAF FRANK A	18	8
EPPLIN, SYLVESTER J	14SE	10	FIRST CHRISTIAN CH-PVILLE	22NE	22	FRASSATO, ERIC D	26	34	GERE PROPERTIES INC	3	12	GRAFTON, JAMES A	18	32
EPPLIN, SYLVESTER J	24	10	FIRST NATL BANK OF SPARTA	27	18	FRASSATO, RICHARD L	22	32	GERE PROPERTIES INC	10	12	GRAFTON, LEROY	18	32
EPPLIN, TERENCE L	14NW	22	FIRST NATL BANK P-VILLE	14	28	FRASSATO, RICHARD L	23	32	GERE PROPERTIES INC	15NW	12	GRANADE, TIMOTHY L	20	36
EPPLIN, THOMAS J	26	10	FIRST PENITENTIAL CHURCH	5NE	8	FRASSATO, ROBERT C	22	32	GERE PROPERTIES INC	34SE	28	GRASKEWICZ, KENNETH S	12	32
EPPLIN, VERNAL L	19SE	30	FISHER, ALLEN J	21	34	FRASSATO, ROBERT C	23	32	GERGENS SUBDIVISION	6	22	GRASKEWICZ, KENNETH S	8	34
EPPLIN, VICTOR H	1	10	FISHER, BOBBY J	27	30	FRAZER, MARY L	6	8	GERLACH, MARILYN S	14NE	28	GRASKEWICZ, KERRY D	30SW	28
EPPLIN, VICTOR H	12	10	FISHER, BOBBY J	15NE	22	FRED, JOHN R	2	28	GHEINT, LUCILLE C TRS	2	22	GRASKEWICZ, WADE K	15NW	22
ERDMAN, STEVE R	30	18	FISHER, BOBBY J	15SE	22	FREDERICKING, HAROLD	13	34	GHEINT, LUCILLE C TRS	6	12	GRAVES, ERIC T	20	32
ERNEST, ALBERT L	14	32	FISHER, DENNIS R	27	38	FREDERICKING, JACK R	12NW	34	GIAMOMO & BRAND	34	34	GRAVES, KENNETH	30SW	8
ERNEST, ALBERT L	23	32	FISHER, DENNIS R	28	38	FREDERICKING, JACK R	5	34	GIAMOMO, ANNA M	23	34	GRAVOT, DELMAR	28SW	18
ERWIN, ERMA	18	30	FISHER, DENNIS R	28NW	38	FREEMAN, DIANA	19SW	30	GIAMOMO, ART	21SE	34	GRAY, ROBERT G	29SW	30
ESLINGER, CHARLES	14	28	FISHER, DENNIS R	31	38	FREEMAN, NICOLE L	19SW	30	GIAMOMO, DANNY W	24	28	GRAY, ROBERT G	30NE	30
ESTEP ERIC L	32SE	38	FISHER, DENNIS R	6	30	FREY & MARTIN	6	36	GIAMOMO, DEBRA L	5	20	GREEN, AVIS L	25SW	30
ETHINGTON, BETH A	15	28	FISHER, DUANE	7	38	FRIEDLEY, JACK M	16SE	30	GIAMOMO, DEBRA L	5NW	20	GREEN, AVIS L	31	30
EUBANK, JOHN H	14NW	22	FISHER, GENE A	26SE	22	FRIEDRICH, JOYCE TRS	10SE	22	GIAMOMO, ELSIE J	21SW	34	GREEN, CARL W	24	30
EURGL, DAVID J	11SE	22	FISHER, JAMES	11SW	28	FRIEMAN, JAMES	5	32	GIAMOMO, J A	28	34	GREEN, ERIC D	32	18
EVANS, ANNE H	5	36	FISHER, JAMES E	25NW	22	FRIEMAN, MUELLER, THORRRBIN	7	32	GIAMOMO, JAMES G	23NE	34	GREEN, LETA	17SW	32
EVANS, FLOYD O	12	32	FISHER, JAMES J	11	28	FRIENDSHIP CH OF CHRIST	15W	28	GIAMOMO, JANET	4SW	32	GREEN, LYLE D	13NW	12
EVANS, ROBERT B	34	36	FISHER, JAMES J	11	28	FRIYCHUP, VERLIF F	15W	34	GIAMOMO, JOHN A	27	34	GREEN, MICHAEL B	3	34
EVANS, THOMAS R JR	14	22	FISHER, KENT	28SW	38	FRIYCHUP, VERLIF F	11SW	22	GIAMOMO, JOHN A	33	34	GREEN, MORRIS L	36	30
F F F TRUST NO 1	34	28	FISHER, KENT A	7	30	FRITTSCH, NOELA	14NW	22	GIAMOMO, KENNETH L	33	34	GREEN, ROBERT	13	12
FABPAK INC	22SW	32	FISHER, LYLE D	18	28	FRITTSCH, NOELA A	24NW	28	GIAMOMO, MARY E	34	34	GREENWOOD, JAMES P	19	18
FAIN, DELORES	26	36	FISHER, LYLE D	18SE	28	FROST, MICHAEL	33	38	GIAMOMO, MARY F	5	12	GREER, AARON M	11NE	22
FAIK, JOHN L	15W	34	FISHER, RAY	4	30	FROEH, EMMA S	5NE	18	GIAMOMO, NELSON	34	34	GREER, AARON M	11SE	22
FALK, THOMAS A	1	34	FISHER, RAY	7	38	FULK, BONNIE R	11	18	GIAMOMO, NELSON TRS	34	34	GREER, CHARLES E	20	10
FALLON, WILLIAM M	5SE	8	FISHER, RAY	28	38	FULK, DANIEL	23NW	22	GIAMOMO, PAUL D	25NE	32	GREER, CHARLES E	28	10
FANN & KELLERMAN	24NW	28	FISHER, RAY	29	38	FULK, ERNESTINE	35NW	22	GIAMOMO, PETE	23	34	GREER, CHARLES E	27	10
FARMER & HULTE	13	38	FISHER, TERRY W SR	16NW	18	FULK, J R	22SW	32	GIAMOMO, TONIA	24NW	34	GREER, DALE R	28	10
FARMER, ROBERT H	36NE	20	FISHER, WILBERN JURKOWSKI	8	36	FULK, R J	35	32	GIAMOMO, TONIA	21NE	34	GREER, DALE R	28	10
FARMERS/MERCHANTS BK	21	34	FISHER, WILBERN JURKOWSKI	16	36	FULK, R J	35	22	GIAMOMO, TONIA	24NW	34	GREER, DONALD J	1	32
FARNSWORTH, WILLIAM H	17	32	FISHER, WILBERN JURKOWSKI	17	36	FULK, ROBERT L SR	35	22	GIAMOMO, TONIA	24NW	34	GREER, DONALD J TRS	14	32
FARRIS JR & DUNCAN	30SW	22	FIVE STAR INDUSTRIES INC	18SE	18	FULK, ROBERT L SR	35	22	GIAMOMO, TONIA	24NW	34	GREER, DONALD J TRS	11	32
FARRIS, ALAN R	34	32	FL BAKER DISTRIBUTORS	18NW	12	FULK, ROBERT L SR	35	22	GIBBS, BENNIE	26	12	GREER, DONALD J TRS	12	32
FARTHING & RODEWALD	24	28	FLACK, ROCKY W	4	32	FULK, SAMUEL J	35NW	22	GIBSON & PURSELL	26	12	GREER, DONALD J TRS	13	32
FARTHING, JESSE	1	28	FLACK, ROCKY W	14SE	10	FULKERSON, GLEDITH	26NW	18	GIBSON, JAMES K	7	34	GREER, DONALD J TRS	14	32
FARTHING, MILDRED H	2	28	FLATT & VAN HOOREBEKE	14NW	12	FULKERSON, HARVEY	9NW	18	GIBSON, RONALD	6SE	36	GREER, DONALD J TRS	15	32
FARTHING, MILDRED H	11	28	FLEMING, JOHN H	21NW	30	FULKERSON, MICHAEL	19SW	8	GIBSON, SANDRA L	5SW	38	GREER, DONALD J TRS	16	32
FARTHING, MILDRED H	12	28	FLEMING, KENNETH	31NE	30	FULLER, MRS BERNARD	3	22	GIBSON, WILLIAM H	6	20	GREER, DONALD J TRS	30	32
FARTHING, RANDY	1NE	28	FLEMING, MICHAEL SR	5NE	18	FURLLOW, CHARLES N	21	36	GIES					

ownership index, continued

<i>name</i>	<i>section #</i>	<i>page</i>	<i>name</i>	<i>section #</i>	<i>page</i>	<i>name</i>	<i>section #</i>	<i>page</i>	<i>name</i>	<i>section #</i>	<i>page</i>
GROTE, KENNETH E	15SE	22	HAMPLEMAN, MERVIN TRS	22	18	HAYCRAFT, ALFRED	28	38	HEPP, MARTIN	25SW	34
GROTT, ROBERT S	20	38	HAND, WATKINS, WOODSIDE	31	32	HAYCRAFT, ALFRED	26	38	HEPP, MINTA	30SW	8
GRZEGOREK, LINDA M	7	34	HANER, EVERETT JR	34	30	HAYS, HAROLD B	13SE	28	HEPP, MINTA A	19SW	8
GRZEGOREK, LINDA M	18	34	HANKS, MARK D	15NW	32	HEADLEY, AUSTIN	21	34	HEPP, PHILLIP D	5	8
GS MS CORPORATION	18	28	HANNOCK, EDGAR	10	34	HEADRICK, JAMES	25SE	20	HEPP, PHILLIP J	12	32
GUEBERT, RUSTY W	5	20	HAPPY OURS LAND TR	2	12	HEADRICK, JAMES W	33	34	HEPP, RICKY J	5	8
GUENTHER, MILDRED	17SE	28	HARBSTREIT, IRMA	1	34	HEAPE & LYCOH	2NW	18	HEPP, TERRY B	14NW	22
GUINZY, EDWARD	29SE	38	HARDIN & HAGENE	10	34	HEAPE, ALBERT D	11	30	HEPP, TERRY B	15SE	22
GUNTER, ROBERT L	36NW	12	HARRIN, DONALD C	17SE	28	HEAPE, DENNIS W	20SE	38	HERITAGE LAKE ESTATES	16	18
GUTHRIE, EDITH	26SW	34	HARDY, JACK D	5SE	8	HEAPE, DONALD W	15	30	HERRMANN, DEJAH T	21NW	28
GUTHRIE, MARY M	15	32	HARGETT, KATHERINE M	13SW	22	HEAPE, DOUGLAS W	15SE	30	HERTEL, CAKSACKAR, GYURISECK	15	28
			HARRAWOOD, RANDY	25SE	22	HEAPE, GEORGE	28	30	HESTAND, GEORGE J	21NW	30
H & H FARMS	3	28	HARRIS & FELTMEYER	34SE	38	HEAPE, GEORGE E	20	30	HEULSMAN, EUGENE A	28SW	18
H & M LAND CO	13	20	HARRIS, BILL D	30	38	HEAPE, GEORGE E	28SE	30	HEUMANN, CORA TRS	26	12
H & M LAND COMPANY	15	36	HARRIS, ELMER L	9NW	18	HEAPE, JOHN H	19NW	30	HEUMANN, HOWARD	24	12
H & M LAND COMPANY	16	36	HARRIS, FENTON	36	36	HEAPE, KENNETH D	11	30	HEUMANN, HOWARD A	26	12
H & M LAND COMPANY	21	36	HARRIS, GARY	20SW	30	HEAPE, LINDA D	29SE	38	HEUMANN, HOWARD W	26	12
H & M LAND COMPANY	22	36	HARRIS, HENRY	26	38	HEAPE, LOLA	15SE	30	HEUMANN, HOWARD W	35	12
H & M LAND COMPANY	21	36	HARRIS, HENRY	35	38	HEAPE, LOREN G	18	30	HEUMANN, HOWARD W	23	12
H&R FARM INC	32	38	HARRIS, HENRY	36	38	HEAPE, LOREN G	19	30	HEUMANN, MERVIN A	23	12
H&R FARM INC	10	18	HARRIS, HOSEA R JR	26	38	HEAPE, LOREN G	13	28	HEUMANN, WILFORD	25SW	12
H&R FARM INC	14	18	HARRIS, JAMES E	1	28	HEAPE, NORMA J	11	30	HEWING FAMILY LTD PRTN	4	18
H&R FARM INC	15	18	HARRIS, JEAN E	29NW	30	HEAPE, PHILLIP G	29NW	30	HEWING FAMILY LTD PRTN	9	18
H&R FARM INC	28	18	HARRIS, JEFFREY M	10	30	HEAPE, PHILLIP G	30NE	30	HEWING, LEE A	10	18
HABBE, RANDALL	5	10	HARRIS, KENNETH A	5NE	18	HEAPE, ROBERT	19	30	HEWING, TODD M	3	18
HABERMAN, IDA L	30SW	8	HARRIS, KENNETH D	29NE	30	HEAPE, ROBERT L	31	30	HICKMAN, RICHARD L	22NE	18
HACKWORTH, ROY I	10	22	HARRIS, LOUIS R	29SW	30	HEAPE, ROBERT L	32	30	HICKS, DONALD D	26	10
HAGGARD, CARL E	19SW	8	HARRIS, MARY L	1SE	28	HEAPE, ROBERT L	15W	34	HICKS, KENNETH	24SE	22
HAGEL, HAROLD	14NE	22	HARRIS, MICHAEL J	32	28	HEAPE, THERESA E	10SW	34	HICKS, KEVIN	5NE	30
HAGENE & HARTMAN	32SE	8	HARRIS, NAOMI	26	38	HEARTLAND ENERGY LLC	34	12	HICKS, KEVIN L	15NW	28
HAGENE & QUEEN	16SW	36	HARRIS, ROGER J	12SW	28	HEARTLAND ENERGY LLC	35	12	HICKS, VIRGIL B	29NE	30
HAGENE & QUEEN	21NW	36	HARRIS, STEVEN M	30	38	HECK, VERNON M	2	38	HIDDEN LAKES INC	4	18
HAGENE, ANDREW J	29	36	HARRIS, WILLIAM D	23NW	30	HEGGEMEIER, CLARENCE	25E	22	HIDDEN LAKES INC	5	18
HAGENE, CHARLES A	14	22	HARRIS, WILLIAM J	9	30	HEGGEMEIER, JAMES L	7	34	HIGGERSON, BRYAN R	33NE	34
HAGENE, CHARLES E	12SE	22	HARRISON, CARL R	27SE	32	HEGGEMEIER, LARRY D	12	32	HIGGERSON, DOUGLAS D	36	22
HAGENE, EDWARD J	21	36	HARRISON, CAROLYN S	36	30	HEIMAN, JAMES A	13	28	HIGGERSON, DOUGLAS W	5	8
HAGENE, EDWARD J	29	36	HARRISON, DENNIS D	9SE	18	HEIMAN, JAMES A	15	30	HIGGERSON, DOUGLAS W	8	8
HAGENE, EUGENE F	10	34	HARRISS LAKE TR	5	12	HEIMAN, JAMES A	16	30	HIGGERSON, DOUGLAS W	20	8
HAGENE, EUGENE F	14	34	HARRISS, DAVID C	4	12	HEIMAN, JAMES A	17	30	HIGGERSON, DOUGLAS W	21	8
HAGENE, EUGENE F	15	34	HARRISS, DAVID C	32	28	HEIMAN, JAMES A	18	30	HIGGERSON, DOUGLAS W	28	8
HAGENE, EUGENE F	19	28	HARRISS, JOHN H	5	12	HEIMAN, JAMES A	20	30	HIGGERSON, DOUGLAS W	29	8
HAGENE, JOYCE A	3	34	HARRISS, JOHN H	10SE	22	HEIMAN, JAMES A	28	30	HIGGERSON, DOUGLAS W	32	20
HAGENE, KEITH J	3	22	HARRISS, JOHN H	31	28	HEIMANN & KORTE	26	32	HIGGERSON, JAMES O	26SW	10
HAGENE, KEITH J	11NE	22	HARRISS, JOHN H	33	28	HEINE, DAVID CHINGS	25SE	34	HIGGERSON, JERRY	14SW	22
HAGENE, LEO F	32	8	HARRISS, MICHAEL J	4	12	HEINE, HUTH	18	36	HIGGERSON, MICHAEL L	35NW	22
HAGENE, ROGER L	32NW	36	HARRISS, WILLIAM D	13NW	28	HEINE, JERIL	25	34	HIGGERSON, MICHAEL W	5	8
HAGENE, STEVEN	11NE	22	HARRISH, WILLIAM D	33	28	HEINE, LARRY J	36NE	20	HIGGERSON, MICHAEL W	2NW	22
HAGENE, SYLVIA D	11	22	HARSHA, THEODORE G	33	12	HEINE, LJ FOR S HEINE	25	34	HIGGERSON, RELDA G	19	32
HAGENE, VINCENT J	12	20	HARSH, ADAM J	13	12	HEINE, MARIE R	24	36	HIGGERSON, SAMMY R	33	34
HAGGARD, DANIEL W	17	12	HARSH, ADAM J	14	12	HEINE, RICHARD D	36NE	8	HIGGERSON, SAMMY R	34NE	10
HAGGARD, DAVID R	29NW	30	HARSY, BERNARD L	35	12	HEINE, RONALD L	15	22	HIGGERSON, WILLIAM R	26SE	22
HAGGARD, DONALD L	3	28	HARSY, BERNARD L	36	12	HEINE, WESLEY	36	8	HIGGINS, PAT M	23SE	22
HAGGARD, DONALD L	10	28	HARSY, C DENNIS	33	12	HEINOLD HOG MARKET INC	36SW	22	HIGGINS, PAT M	21	30
HAGGARD, DONALD W	30NE	18	HARSY, CHARLES	26	12	HEIPLE, LAVERNE	25NE	32	HILL, BRIAN H	27	36
HAGGARD, R J	33	28	HARSY, CHARLES	32	12	HEINER, DONALD R	1	22	HILL, BRIAN H	28	36
HAGGARD, ROBERT E	5	12	HARSY, CHARLES	33	12	HEINER, EDWARD J	6	36	HILL, CHARLES A TRS	11	12
HAGLER, CARL O	26NW	18	HARSY, CHARLES	33NW	12	HEINER, EDWARD J	7NW	36	HILL, CHARLES A TRS	12	12
HAGLER, CARL O	32NW	18	HARSY, DAVID W	36	12	HEINER, EUGENE L	16SE	36	HILL, DONALD G	17	28
HAGSTON, RANDY	25	12	HARSY, DAVID W	25SE	12	HEINER, EUTOALA C	16SE	36	HILL, DONALD G SR	28	32
HAGSTON, RAYMOND	5NE	18	HARSY, EDWARD	32	12	HEINER, GEORGE T	3	28	HILL, JACKSON	4	30
HAHN TRS & PVILLE HOSPITAL	36	10	HARSY, JERRY D	12	12	HEINER, GEORGE T	33	36	HILL, JASON	10	28
HALE, BENJAMIN	15SW	28	HARSY, JERRY D	13NE	12	HEINER, GEORGE T	34	36	HILL, JASON	28NW	18
HALE, CONNIE S	24	28	HARSY, JERRY D	36NE	12	HEINER, HARRY M	33	36	HILL, JASON	27SW	36
HALE, GREG B	19NE	28	HARSY, MATILDA	35	12	HEINER, HARRY M	34	36	HILL, JIMMIE R	28	36
HALE, JANET A	22SE	32	HARSY, MATILDA M	36	12	HEINER, LEONARD	2	22	HILL, JIMMIE R	35	36
HALE, JANET A	23	32	HARSY, RITA R	13	10	HEINER, RAYMOND W	15	36	HILL, JOHN J	4	28
HALE, JANET A	26	32	HARSY, ROBERT D	35	12	HEINER, RAYMOND W	16	36	HILL, KAREN P	34	36
HALE, MARK A	24NW	28	HARSY, ROBERT E	25SW	12	HEINER, RAYMOND W JR	11	34	HILL, LESLIE D	19NE	28
HALE, THOMAS A	23	36	HARSY, ROBERT E	25	12	HEINER, ROBERT E	24SE	22	HILL, RONALD A	21	36
HALL & RUSHING TRS	2	10	HARSY, ROGER A	30NE	18	HEINER, WILLIAM C JR	32	36	HILLER & SKORCH	14	36
HALL & RUSHING TRS	11	10	HART & GRAVES	30SW	8	HEINER, WILLIAM C JR	34	36	HILLER, CAROLYN	12	38
HALL & RUSHING TRS	12	10	HART JR, QUILLMAN, TURNER	30SW	8	HEITKAMP, RONALD G	33SW	38	HILL, CAROLYN S	10	38
HALL, BENJAMIN G	9	8	HART, RONALD R	30SW	8	HELMER, DEBORAH A	9	18	HILL, CAROLYN S	13	38
HALL, DONALD	3	8	HARTMAN, DWIGHT E	10SE	22	HELSLEY, CHARLES W	32	30	HILL, DARREN S	32SE	38
HALSTEAD, RAYMOND H	16NE	18	HARTMAN, DWIGHT JR	26SE	36	HELVY, GILBERT R	11NE	22	HILL, DUANE	18	18
HALSTED, JAMES R	26NE	10	HARTMAN, LEONA A	36	8	HELVY, LARRY D	36	22	HINKLEY, KATHERINE	6	30
HAMILTON, EDWARD	27	18	HARTMANN, LEONA A	32	8	HENDERSON, BRIAN	23NE	12	HINDS, ALTHEA J	18	34
HAMILTON, WILLIAM F JR	28	30	HARTMANN, LEONA A	36	8	HENDERSON, BRIAN	30	18	HINDS, LONNIE D	18SW	34
HAMMEL, F DOUGLAS	18SE	8	HARTMANN, LUANN L	30NW	10	HENDERSON, R E JR TRS	27	28	HINKLE, DARRIN R	30SW	8
HAMMEL, FRED D	18	8	HARTMANN, LUANN L	19	10	HENDERSON, ROBERT J	25	12	HINMAN, MARY E	31	38
HAMMEL, JAKE	29SW	18	HARTMANN, LUANN L	25	8	HENDERSON, ROBERT JR	33	28	HIRSCH, COLLIN D	15NE	28
HAMMEL, LARRY	32NW	18	HARTMANN, ROBERT W	18	8	HENDERSON, THOMAS	25	12	HIRSCH, DONALD	21	30
HAMMEL, LARRY F	29SW	18	HARVEL, DALE D	13	22	HENSELER, FRANCES	26SE	34	HIRSCH, LOUIS	32NW	30
HAMMEL, LARRY F	32	18	HASTINGS, ALAN D	25	22	HENSELER, JAMES	8	12	HIRSCH, MILDRED C	20	30
HAMMEL, RON	29SE	18	HASTINGS, GARY D	29NE	30	HENSELER, JAMES	16SW	28	HIRTE, BETTY J	32	32
HAMMEL, RONALD L	32NW	18	HASTINGS, GARY D	29SW	30	HENSELY, RICHARD S	24NW	8	HIRT, NEAL A TRS	36NW	32
HAMMELL, LARRY F	29	18	HASTINGS, ROBERT	19	12	HENSON, MARION	15	20	HITT, HERBERT D	10	30
HAMMOND, RUTH A	25	30	HASTINGS, ROBERT	30	12	HENSON, PHILIP M	19	8	HITT, HERBERT D	14	30
HAMMONDS, JOHNNIE E	1	36	HASTINGS, ROBIN	29NE	30	HENSON, PHILIP M	31	38	HITT, HERBERT D	30	30
HAMMONDS, PATRICIA L	12SW	28	HATCH, DUSTIN	14NE	28	HENSCH, CHAPMAN, MORGAN	31	38	HITT, MARK A	14	30
HAMPLEMAN, ARCHIE	9	30	HAVENS, DAVID P	13NW	12	HEPP & RIECKENBERG	15SE	22	HITT, ROBERT L TRS	14	30
HAMPLEMAN, ARCHIE	14SW	30	HAWK, SAMUEL J	32NW	36	HEPP, BRUCE	15SE	22	HITT, STEVEN K	14	30
HAMPLEMAN, ARCHIE	34	30	HAWKINS, DOROTHY	30SE	22	HEPP, DORIS J	31	8	HITT, STEVEN K	14	30
HAMPLEMAN, CARL	28	18	HAWKINS, KENNETH	14NE	22	HEPP, DOUGLAS	35SW	34	HITT, STEVEN K	14SW	30
HAMPLEMAN, CARL H	28SE	18	HAWKINS, LOREN D	14SW	22	HEPP, FRANK D	6SE	8	HUNT, JOHNNY W	19SW	8
HAMPLEMAN, GERALD W	9	30	HAWKINS, RAYMOND L	16NE	10	HEPP, HAZEL	14NW	22			
HAMPLEMAN, GERALD W	18	30	HAYCRAFT, ALFRED	6	30						

ownership index, continued

name	section #	page	name	section #	page	name	section #	page	name	section #	page
HUNT, MARY J	20	38	ILLINOIS DOT	17SW	28	JONES, DANNY B	5NE	8	KELLERMAN, DENNIS	5NW	28
HUNTLEY, BENJAMIN W	22	10	ILLINOIS DOT	18SW	30	JONES, DAVID O	2	34	KELLERMAN, DON E	36	34
HUNTLEY, MARY F	22	10	ILLINOIS DOT	19NW	30	JONES, DAVID O	1	34	KELLERMAN, DONALD E	31	36
HUNTLEY, MARY F	14	10	ILLINOIS DOT	22NW	28	JONES, GLENN W	1	34	KELLERMAN, DOUGLAS	36	34
HUNTLEY, ROBERT	22	10	ILLINOIS DOT	32	12	JONES, HAROLD D	15W	34	KELLERMAN, DOUGLAS J	14	34
HUNTLEY, SHARON K	31NE	30	ILLINOIS DOT	65W	12	JONES, JACK J	12SW	20	KELLERMAN, EDWARD	13SW	22
HURT, JAMES F	31NE	30	ILLINOIS POWER CO	6	32	JONES, JAMES D	14	34	KELLERMAN, EDWARD L	13SE	34
HURT, TIMOTHY	32SW	30	ILLINOIS POWER CO	20NW	28	JONES, JAMES D	14	34	KELLERMAN, EDWARD L	13NW	22
HUTCHINGS, GARY J	35NW	22	ILLINOIS POWER CO	21NW	28	JONES, JAMES D	10	34	KELLERMAN, FLORENCE O	12	22
HUTCHINGS, KENNETH	15	28	ILLINOIS POWER CO	22NW	30	JONES, JOHN D	32NW	36	KELLERMAN, FRANK E	27SW	34
HUTCHINGS, KENNETH M	13	22	ILLINOIS POWER CO	26NW	32	JONES, LARRY	13	28	KELLERMAN, GEORGE P	18	36
HUTCHINGS, KENNETH TRS	13	22	ILLINOIS POWER CO	33	30	JONES, MARCY L	3	34	KELLERMAN, GERALD L	25	34
HUTCHINGS, LOREN	1	34	ILLINOIS POWER CO	7NW	8	JONES, MARK A	14	34	KELLERMAN, GREGORY A	1	22
HUTCHINGS, ORVAL H	12SE	34	ILLINOIS, STATE OF	27	18	JONES, MARK D	1	34	KELLERMAN, HAROLD J	20	36
HUTCHINGS, VIRGIL R	14SE	10	ILLINOIS, STATE OF	2NE	22	JONES, MATTHEW G	17SW	30	KELLERMAN, HELEN	36	34
HUTH, VELMA J	21NW	28	ILLINOIS, STATE OF	36	22	JONES, PAUL A	00	12	KELLERMAN, JAMES R	26NW	18
HUTH, VELMA J	21SE	28	ILLINOIS, STATE OF	36SW	34	JONES, ROBBIE K	28	30	KELLERMAN, JARED	16	36
HUTH, VELMA J	21SW	28	INDEPENDENT STATE CO	23	22	JONES, TOBY L	11	22	KELLERMAN, JOHN J	31NE	28
HYDE, LINDSEY L	30	8	IRWIN, CHARLES M	25SW	34	JONES, TOBY L	12SW	22	KELLERMAN, JOSEPH E	31	36
			ISAACS, HOWARD R	12SW	22	JORDAN, CARLTON B	16SW	28	KELLERMAN, JOSIE E	11NE	22
IBENDAH, CALVIN	5SE	30	ISLER, VIRGINIA K	24SE	22	JOSUN, DAVID	4	34	KELLERMAN, KEITH A	24SW	34
IBENDAH, CHARLES R	4	34	ISOM, GEORGE	19	8	JOSUN, JIMMIE L	13SW	28	KELLERMAN, KEVIN D	16	36
IBENDAH, DAVID	4	34	IUBELT, DARLA L	21NW	30	JOYETT, WINONA	35	12	KELLERMAN, KEVIN D	20	36
IBENDAH, DAVID	11	34	IUBELT, GEORGE A	21SW	30	JUHL, JAMIS M	31SE	8	KELLERMAN, LISA R	12SW	22
IBENDAH, DAVID	12	34	IVESTER, RICHARD D	2	28	JURKOWSKI, TONY	2	36	KELLERMAN, LORA F	15NE	34
IBENDAH, ERIC	4	34	IVESTER, RICHARD D	10	28	JUSTICE, HENRY B TR	36NW	22	KELLERMAN, LOUIS	13	34
IBENDAH, JOHN	4	34				JUSTICE, HENRY B TRS	32SE	18	KELLERMAN, LOUIS	25	34
IBENDAH, JOHN	11	34	JABLONSKI, RICHARD L TRS	19	38				KELLERMAN, LOUIS W	18	36
IBENDAH, MARK	4	34	JABLONSKI, RICHARD L TRS	20	38	KABAT, GARY MICHAEL TRS	13	38	KELLERMAN, LYLE	5SW	12
IBENDAH, RALPH	4	34	JABLONSKI, THOMAS J	20	38	KABAT, JOSEPH R	12	38	KELLERMAN, MELBA R	35	34
IBENDAH, RALPH	11	34	JABLONSKI, THOMAS J	19	38	KABAT, KENNETH C	10NW	38	KELLERMAN, MELBA R	36	34
IBENDAH, SHIRLEY K	4	34	JABLONSKI, THOMAS J	29NE	38	KABAT, KENNETH C	16	38	KELLERMAN, MILTON K	26	34
ICENHOUR, GEORGE	21	32	JACKSON & WEST	20	30	KABAT, KENNETH C	19	38	KELLERMAN, MILTON K	2NE	22
IFFERT, JOHN	9	18	JACKSON, ALLEN O	25SE	22	KABAT, LAWRENCE J	12	38	KELLERMAN, MILTON K	31	36
IFFERT, JOHN U	3	18	JACKSON, BOBBY G	9	18	KABAT, LEONARD	1	38	KELLERMAN, NORMAN	31	36
IFFERT, RITA	30	18	JACKSON, JAMES	21	32	KABAT, LORENE	1	38	KELLERMAN, NORMAN P	1	22
ILL CENTRAL GULF RR	5NE	18	JACKSON, LESLIE E	21	32	KABAT, MICHAEL	14	38	KELLERMAN, PATRICK H	2NE	22
ILLIG, CHARLES E	6SE	8	JACKSON, LILA M	14	30	KABAT, PAULETTE M	10	38	KELLERMAN, PAUL	25SW	34
ILLINOIS BAPTIST STATE ASSN	12	34	JACKSON, ROBERT D	13NW	28	KABAT, PAULETTE M	16	38	KELLERMAN, PETER J	28NW	34
ILLINOIS BAPTIST STATE ASSN	7	36	JACKSON, SHANE K	14	30	KABAT, ROBERT A	10	38	KELLERMAN, RAY	32	18
ILLINOIS BLDG AUTHORITY	9	10	JACKSON, TERRANCE L	17SW	32	KABAT, ROBERT JR	12	38	KELLERMAN, RAY A	32NE	18
ILLINOIS DEPT OF AGRI	32	18	JACKSON, TERRANCE L	20NW	32	KABAT, THOMAS J	3	38	KELLERMAN, RAY A	5NE	18
ILLINOIS DEPT OF AGRI	33	18	JACKSON, TERRY L	12NW	34	KABAT, THOMAS J	10	38	KELLERMAN, ROBERT	11	22
ILLINOIS DNR	1	8	JACOBS, ROYAL W TRS	31	8	KADOLPH TRUST #2	5	28	KELLERMAN, ROBERT H	11NE	22
ILLINOIS DNR	1	10	JACOBY, EUGENE	9NW	18	KADOLPH TRUST #2	1	22	KELLERMAN, ROBERT J	2	28
ILLINOIS DNR	2	8	JACOBY, GARY G	29NE	30	KADOLPH, WINONA	15W	22	KELLERMAN, RONALD L	24	34
ILLINOIS DNR	2	10	JAMES, ALLEN L	24	30	KAISER, ALAN L	31SW	12	KELLERMAN, ROY E	26SE	22
ILLINOIS DNR	3	10	JAMES, ANTHONY	13	12	KALLAS, RAYMOND T	12SE	34	KELLERMAN, STANLEY	24	34
ILLINOIS DNR	4	10	JAMES, BILLY G	29NE	30	KAMES, DENNIE	18	18	KELLERMAN, STEPHANIE L	23NW	28
ILLINOIS DNR	5	10	JAMES, ERNEST	13NW	22	KANIA, JO ANN	8	36	KELLERMAN, THOMAS E	12NW	34
ILLINOIS DNR	6	10	JAMES, ERNEST	13SW	22	KARY, CARL	32	32	KELLERMAN, TIMOTHY J	9	34
ILLINOIS DNR	7	10	JAMES, FRANKIE D	9	18	KASPRZICK, MICHAEL SR	20	32	KELLERMAN, WILBERT	26	28
ILLINOIS DNR	8	8	JAMES, JESSIE A	22SE	18	KAUFMAN, MARIE	24	34	KELLEY, ERMA	16	28
ILLINOIS DNR	9	8	JAMES, JESSIE L	27NW	18	KEELER, RALPH	20	12	KELLEY, ERMA	31	12
ILLINOIS DNR	9	10	JAMES, JULIE	15	30	KEENE & PEABODY DEV	12	22	KELLEY, ERMA	32	12
ILLINOIS DNR	12	8	JAMES, LONNIE G	19SE	18	KEENE CEMETARY	36SW	34	KELLEY, HELEN	23NW	28
ILLINOIS DNR	17	8	JAMES, MICHAEL R	13NE	12	KEENE, ALLEN G	13NW	22	KELLEY, WILLIAM E	24	8
ILLINOIS DNR	23	8	JAMES, THOMAS L	19SE	18	KEENE, ARTHUR R	13NE	12	KELLY, AMANDA J	30NE	28
ILLINOIS DNR	33	8	JAMES, THOMAS L	19	18	KEENE, DEMPSEY	24SE	22	KELLY, ANITA	35NW	22
ILLINOIS DNR	34	8	JAMES, TROY A	36SW	38	KEENE, ELMER L	8	28	KELLY, BILLY J	13SE	22
ILLINOIS DNR	10	8	JANKOWSKI & SMITH	14	38	KEENE, JOAN J	36	34	KELLY, DENNIS M	26SE	22
ILLINOIS DNR	10	10	JAROSKI, JOE	29SW	30	KEENE, NORMAN E SR	26SE	22	KELLY, HOWARD W	34	34
ILLINOIS DNR	11	8	JAUSEL, NORBERT	13	22	KEENE, ROBERT E	11SE	22	KELLY, JERRY P	22	34
ILLINOIS DNR	11	10	JAUSEL, VERNON	35NW	22	KEENE, WILLIAM C	2	34	KELLY, JERRY P	23	34
ILLINOIS DNR	13	8	JAUSEL, VINCENT	18	34	KEIL, DENNIS C	1NW	34	KELLY, JERRY P	28	34
ILLINOIS DNR	14	8	JENKEL & CHEEK	17	28	KEIL, THOMAS	1	34	KELLY, JERRY P JR	21	34
ILLINOIS DNR	15	8	JENKEL & CHEEK	32	28	KEITH, MARION	13	28	KELLY, JOHN G	14	32
ILLINOIS DNR	15	10	JENKEL, D SCOTT	24SE	22	KEITH, MARION	23NE	28	KELLY, MARIA G	34SE	34
ILLINOIS DNR	16	8	JENKEL, HAROLD A	29	28	KEITH, MARVIN	14	28	KELLY, MARY V	15	32
ILLINOIS DNR	16	10	JENKEL, HAROLD A	32	28	KEITH, MARVIN G	23	28	KELLY, PAUL J	22SE	34
ILLINOIS DNR	21	8	JENKEL, HAROLD A	33	28	KEITH, NANCY G	18NE	30	KELLY, ROBERT D TRS	2	22
ILLINOIS DNR	22	8	JENKEL, HERSCHEL	3	22	KEITH, NORMAN D	23	28	KELLY, ROBERT D TRS	11	22
ILLINOIS DNR	23	22	JENKEL, HERSCHEL J	10	22	KEITH, NORMAN TRS	23NW	28	KEMPFFER, CLARENCE E	29	32
ILLINOIS DNR	24	8	JENKEL, HOWARD D	10	22	KEITH, THOMAS E	23NE	28	KEMPFFER, CLAUDE E	13NW	28
ILLINOIS DNR	25	8	JENKEL, JACK D	23NW	22	KELLER, CHRISTINA E	13SW	28	KEMPFFER, CLAUDE E	9NW	20
ILLINOIS DNR	25	22	JENKEL, LLOYD B	10	22	KELLER, HELEN L	23	36	KEMPFFER, JERRY L	29	32
ILLINOIS DNR	26	8	JENKEL, MICHAEL ALLAN	10SE	22	KELLER, JOE D	5SE	8	KEMPFFER, LARRY L	9NW	20
ILLINOIS DNR	26	22	JENKEL, RONALD G	17	28	KELLER, JOE D	5SE	8	KEMPFFER, LEONARD R	9NW	20
ILLINOIS DNR	27	8	JENKEL, RONALD G	32	28	KELLER, MATTHEW	15NW	28	KEMPFFER, LEONARD R	18	32
ILLINOIS DNR	27	22	JENKEL, ROSS H	24NW	28	KELLER, MINOR G	11	34	KEMPFFER, SANDRA R	6	32
ILLINOIS DNR	28	8	JENKINS, CYNTHIA J	19NE	30	KELLERMAN & ERICKSON	9	36	KEMPFFER, SANDRA R	7	32
ILLINOIS DNR	28	22	JENNINGS & SHUTE	23NW	22	KELLERMAN & ERICKSON	10	36	KEMPFFER, TOMIE	17	32
ILLINOIS DNR	29	22	JENNINGS, DAVID B	23	28	KELLERMAN & ERICKSON	11	36	KENNEDY, DAISY	13	32
ILLINOIS DNR	30	22	JENNINGS, TERRY L	14NE	22	KELLERMAN & ERICKSON	15	36	KENNEDY, MICHAEL	5SE	8
ILLINOIS DNR	31	22	JEREMIAH, JANICE R	29SW	18	KELLERMAN, ALBERT H	1NW	22	KENNEDY, SAMUEL D	19	36
ILLINOIS DNR	32	22	JMR LIMITED PARTNERSHIP	3	18	KELLERMAN, AMY J	5SW	12	KERN, CHARLES	22	38
ILLINOIS DNR	33	22	JMR LIMITED PARTNERSHIP	4	18	KELLERMAN, AMY W	9	12	KERN, DAVID S	35	12
ILLINOIS DNR	34	22	JOELLENEBECK, ALLAN	12	32	KELLERMAN, ANTHONY M	31NE	28	KESSEL, CECILIA	7	30
ILLINOIS DNR	35	8	JOHNSON, BILLIE	23NW	22	KELLERMAN, ANTHONY M	20SW	30	KHC LAND LLC	28	8
ILLINOIS DNR	35	18	JOHNSON, JOHN	20NW	30	KELLERMAN, BERT J	13	34	KHC LAND LLC	29	8
ILLINOIS DNR	35	22	JOHNSON, LLOYD R	32	18	KELLERMAN, BERT J	18	36	KHC LAND LLC	30NE	8
ILLINOIS DNR	36	20	JOHNSON, RICHARD	20SW	30	KELLERMAN, BERT J	19	36	KHC LAND LLC	32	8
ILLINOIS DNR	36	22	JOHNSON, ROBERT	8	20	KELLERMAN, BRUCE W	36	34	KHC LAND LLC	33	8
ILLINOIS DOT	13SE	28	JOHNSON, ROGER	17SE	28	KELLERMAN, CARL F	18SE	28	KHC LAND LLC	34	8
ILLINOIS DOT	14SE	28	JOHNSON, THOMAS	15	28	KELLERMAN, CLIFFORD TRS	2	22	KILLIAN, WENDELL D	5NE	18
ILLINOIS DOT	16SE	28	JOHNSON, THOMAS JR	3	28	KELLERMAN, DANIEL B	26	34	KIMBROUGH, TROY	35	8
ILLINOIS DOT	16SW	28	JOHNSON, THOMAS W	3	28	KELLERMAN, DARRYL	9	36	KIMBROUGH, TROY G	36NE	8
			JONDRA, SHIRLEY	10	34	KELLERMAN, DARRYL	10SE	36	KIMMEL, BETTY J	9SE	18
			JONES & ARBITER	20	30	KELLERMAN, DARRYL	9SE	36	KIMMEL, TED H	14	22
			JONES, CARL R	10NE	22	KELLERMAN, DAVID A	15NE	34	KINDALE ACRES	21	30

ownership index, continued

name	section #	page	name	section #	page	name	section #	page	name	section #	page	name	section #	page
KRONE, HARLEY L	13	30	KUHN, ELSON A	36	30	LEE, HERBERT E	22NE	28	LOIACONO, SAM JR	12SW	18	LYNCH, ROBERT G	17	38
KRONE, HARLEY L	14	30	KUJAWA, ERNEST	13	38	LEE, JAMES R	15	28	LONG, ALOY	22SW	32	LYNN, JULIA A	19	8
KRONE, HARLEY L	30	30	KUJAWA, JEFFREY D	26	34	LEE, JEFFERY A	3	32	LONG, BILL L	22NE	28	LYONS, RONNIE L	34	18
KRONE, HENRY V	19	30	KUJAWA, PAUL	24	34	LEE, MARK M	14	28	LONG, PHILLIP R	27NE	18	LYONS, RONNIE L	35	18
KRONE, HENRY V	24	30	KUJAWA, ROSE M	24	38	LEE, MICHAEL W	12SE	28	LONG, SCOTT A	20	22			
KRONE, HERMAN	19	18	KUJAWA, SYLVESTER J	25NE	34	LEE, NORMAN D	10SE	28	LONGSHORE & LAWRENCE	2	30	MAMENN, SUCCESSOR TRS	8	36
KRONE, HERMAN F	13	30	KUJAWA, SYLVESTER J	25NW	34	LEE, NORMAN D	16SW	30	LONGSHORE & LAWRENCE	11	30	MACFARLANE, STEVEN	12NE	10
KRONE, HERMAN F	26	12	KUJAWA, THELMA M	25	34	LEE, NORMAN D	15	28	LONGSHORE, GENE	16NW	18	MACLIN, ED EST	2	12
KRONE, HERMAN F	30	30	KUJAWA, THELMA M	36	34	LEE, OREN D	12	18	LONGSHORE, LEON L	29SW	30	MACLIN, J MARK	11	12
KRONE, HERMAN TRS	18	18	KUNKEL, CARL	32NW	30	LEE, ROGER N	2	28	LOOS, ALBERT L	17	20	MACLIN, J MARK	19NE	12
KRONE, HERMAN TRS	20	18	KUNKEL, GODFREY	17	30	LEE, ROGER N	11	28	LOOS, CHAD E	21NE	32	MACLIN, J MARK	14	12
KRONE, HERMAN TRS	29	18	KUNKEL, GODFREY	2	18	LEE, RONALD L	15	28	LOOS, CHARLES P	16	20	MACLIN, J MARK	13	12
KRONE, HERMAN TRS	30	30	KUNTZ, PHIL	2	12	LEE, RONALD L	33	28	LOOS, CHARLES P	17	20	MACLIN, JOHN	13	12
KRONE, PAUL G	1	30	KUNTZ, PHIL	3	12	LEEMON, ELSIE M	9	20	LOOS, CHARLES P	18	20	MACLIN, MARK J	12	12
KRONE, RICK	16	18	KURTZ, KENNETH	10	38	LEIMBACH, JOHN G	3	20	LOOS, CHARLES P	7	20	MAGGIO, KATHY	19	30
KRONE, RICKY W	17	18	KURTZ, RITA F	29SE	38	LEMING, DAVID	18	32	LOOS, CLARENCE J	16	20	MAGMA BANK N A TRS	5NE	18
KRONE, RICKY W	18	18	KURWICKI, JOSEPH	6	34	LEMING, DELBERT	28	32	LOOS, CLARENCE J	17	20	MAGNA TRUST	28	34
KRONE, RICKY W	21	18	KWIATKOWSKI, CHAD E	15NE	36	LEMING, DELBERT	29	32	LOOS, CLARENCE J	19	20	MAJAK, CLARA T	2	36
KRONE, RICKY W	30	18				LEMING, DOROTHY TRS	20	32	LOOS, CLARENCE J	20	20	MAJEWski, CLARENCE	11	18
KRONE, RICKY W	32	18	LA ROWE, MARIE	1NE	10	LEMING, DOROTHY TRS	21	32	LOOS, CLARENCE J	7	20	MAJEWski, CLARENCE	14	18
KRONE, RICKY W	33	18	LA ROWE, MARIE			LEMING, DOROTHY TRS	29	32	LOOS, DANIEL C	7	20	MAJEWski, CLARENCE	20NW	30
KRUSE, DAVID W	32NW	28	LACY, AUGUSTA M	31	34	LEMING, DOROTHY TRS	29	32	LOOS, DANIEL C	18	20	MAJEWski, CLARENCE	20SW	30
KRUZICH, WILLIAM	16NW	18	LACY, CARL D	36	32	LEMING, ELMER	19	32	LOOS, DAVID C	21	22	MAJEWski, CLARENCE	24	30
KRUZICH, WILLIAM J	19NE	28	LACY, HARRY R	25	34	LEMING, ELMER	20	32	LOOS, FREDERICK D	21	22	MAJEWski, CLARENCE	25	30
KUBERSKI, BOB	30	38	LACY, HARRY R	26	34	LEMING, ELMER TRS	18	32	LOOS, FREDERICK D	16	22	MAJEWski, CLARENCE	25	30
KUBERSKI, BOB	5	38	LACY, HARRY R	35	34	LEMING, EUGENE R	20NE	32	LOOS, JOSEPH R	31SE	34	MAJEWski, DAVID M	23	38
KUBERSKI, BOB M	4	38	LACY, NEDEMA R	12	22	LEMING, EUGENE R	20	32	LOOS, JULIANN E TRS	5	12	MAJEWski, JAMES A	25	38
KUBERSKI, CHARLES	8	38	LACY, ROBERT H	25	34	LEMING, SHIRLEY	28NW	32	LOOS, LAWRENCE J	13SW	22	MAJEWski, JEFFREY C	23	38
KUBERSKI, CHARLES	9	38	LACY, WM C	12SW	7	LEMMON, DALE W	10	30	LOOS, LAWRENCE J	13NW	22	MAJEWski, KENNETH	4	30
KUBERSKI, CHARLES	17	38	LAIRD, ORVAL H	7	36	LEMMON, DOLORES M	19NE	30	LOOS, LEONARD F	21	22	MAJEWski, KENNETH	14	30
KUBERSKI, CHARLES	18	38	LAIRD, TIMOTHY W	32	28	LEMMON, DOLORES M	19	30	LOOS, LEONARD F	22	22	MAJEWski, KENNETH	23	30
KUBERSKI, CHARLES	20	38	LAIICKER, DELBERT	13NW	22	LEMMON, NETTIE	5NE	30	LOOS, LEROY W	31SE	34	MAJEWski, MARCELLA	15	38
KUBERSKI, CHARLES	29	38	LAIICKER, MICHAEL	16NE	10	LEMMON, NETTIE	5NW	30	LOOS, LEROY W	32SW	34	MAJEWski, PHILLIP M	23	30
KUBERSKI, CLARENCE	5	30	LAMBERT, ARTHUR E	15	20	LEMMON, RICHARD L	30	18	LOOS, MELISSA A	18SE	20	MAJEWski, PHILLIP M	25	30
KUBERSKI, GERALD	1	36	LAMBERT, ARTHUR E	16	20	LEMMON, WELDON C	7NE	30	LOOS, MICHAEL W	14SW	22	MAJEWski, PHILLIP M	26	30
KUBERSKI, JAMES R	26	30	LAMBERT, ARTHUR E	17	22	LENNINI, JAMES L	32	18	LOOS, OREN V	33SE	30	MAJEWski, RAYMOND	10	38
KUBERSKI, JIM J	18	38	LAMBERT, ARTHUR E	19SE	22	LENNINI, JOHN	18	18	LOST PRAIRIE CEM ASSN	14SE	20	MAJEWski, RAYMOND	15	38
KUBERSKI, JOHN	1	36	LAMBERT, F TRUSTEE	19SE	22	LENNINI, JOHN	32	18	LOST PRAIRIE CEM ASSN	14SW	20	MAJEWski, RAYMOND	22	38
KUBERSKI, PAUL E JR	6	30	LAMBERT, JAMES A	8	34	LEONARD, CHARLES F SR	21SE	32	LOUCKS, CLARENCE A	25SE	20	MALAN, HUGH	25	22
KUBERSKI, PAUL E JR	31	38	LAMBERT, JAMES A	17	34	LEVENOSKI, ELEANOR	2	38	LOUCKS, GLENETTA G	11	28	MALAN, HUGH	25SW	22
KUBERSKI, PAUL E SR	17	38	LAMBERT, JOHN D	7SE	34	LEWIS, DAVID L	25	30	LOUCKS, GLENETTA G	11NE	28	MALAN, HUGH	30	28
KUBERSKI, PAUL E SR	20	38	LAMBERT, JOHN D	7SE	34	LEWIS, DAVID L	25	30	LOUCKS, GLENETTA G	11NW	20	MALANO, ANTONIO	34	34
KUBERSKI, PAUL E SR	33	38	LAMBERT, KENNETH E	32NW	28	LEWIS, STEPHEN	12SW	28	LOUCKS, JAMES L	35W	20	MALANOWSKI & HYMAN TRS	28SW	38
KUBERSKI, PAUL E SR	1	36	LAMBERT, PATRICIA L	11SE	22	LEWIS, VICKI L	15SW	28	LOUCKS, LLOYD D	12	28	MALANOWSKI, ADOLPH	36	38
KUBERSKI, PAUL E SR	2	36	LAMBERT, RAYMOND F	15	20	LICATA, JACK	32NE	18	LOUDON, ARLYNE	33	28	MALANOWSKI, ADOLPH	35	38
KUBERSKI, PAUL E SR	11	36	LAMBERT, RAYMOND F	16	20	LILLEY, THOMAS H	15SW	28	LOUIS, HAROLD	8	36	MALANOWSKI, DANIEL	14	38
KUBERSKI, RALPH	5	38	LAMBERT SUTTON & CAMPBELL TRS	30	22	LINDNER & HAGENE	19SE	28	LOUIS, KOWANA R	32	36	MALANOWSKI, DANIEL	34	38
KUBERSKI, RICHARD	1	36	LAMBETH, E L	25NW	22	LINDNER, ALLEN D	16SE	28	LOUIS, LARRY	34SE	34	MALANOWSKI, DANIEL	35	38
KUBERSKI, RICHARD	5	38	LAMBETH, ERNEST	25NW	22	LINDNER, GLEN	5NW	8	LOUIS, LARRY L	32NW	36	MALANOWSKI, DAVID J	14	38
KUBERSKI, RICHARD	8	38	LAMBETH, JOEL R	2SE	22	LINDNER, JOHN C	22NE	18	LOUIS, STACI L	26	34	MALANOWSKI, MARK D	13SW	28
KUBERSKI, RICHARD	20	38	LAMCZYK, LEROY	18	18	LINDNER, TIMOTHY G	8NW	8	LOVEL, DARREN W	32SE	38	MALAWY, SHANE	32	36
KUBERSKI, RONNIE	29	38	LAMCZYK, LEROY	19	18	LINGLE, CLIFTON	7SW	32	LOVELADY, STEVEN P	8	30	MALINSKI, CHARLES E	29NW	30
KUBERSKI, SUE A	30	38	LAMCZYK & KITOWSKI M	15SW	34	LITTLE, DONALD R	33	18	LOVELADY, STEVEN P	9	30	MALINSKI, ROMAN	15	28
KUBERSKI, TERRY J	5NE	38	LAMCZYK, CECELIA	4	36	LINZE, DAVID J	34	36	LOWE, DONALD L	25	34	MALINSKI, THOMAS J	15SW	28
KUHL, LEON J	19	18	LAMCZYK, CECELIA	10	36	LINZE, EUGENIA	6	18	LOWE, RANDY B	18	32	MALONE, WALTER	29NE	30
KUHL, LEON TRS	24	18	LAMCZYK, DOROTHY	9	36	LINZE, EUGENIA	26	12	LOWE, RONALD L	17	32	MALOTT, DANIEL E	15SW	28
KUHLMAN, WILLIAM T	35	8	LAMCZYK, LARRY J	8	36	LINZE, MICHAEL	24	22	LOWE, RONALD L	18	32	MALOTT, GERALDINE P	3	30
KUHNERT, CARL R	18	30	LAMCZYK, LARRY J	9	36	LINZE, SHARON L	24	12	LOWE, RONALD L	30	32	MANDRELL, ERROL D	7SW	32
KUHNERT, CHARLES	16	30	LAMCZYK, LARRY J	11	36	LINZEE, RAY III TRS	20	30	LOYD, SAMUEL E	20	36	MANN, BILLIE L	24SE	22
KUHNERT, CHARLES	21	30	LAMCZYK, LARRY J	9NW	36	LINZEE, RAYMOND III S	18	18	LUEKER, EVELYN M	35	22	MANN, BILLIE L	23NW	22
KUHNERT, CHARLES	22	30	LAMKE, EMIL	13	38	LIPE, DENNIS K	36SE	34	LUEKER, JAMES	20NE	28	MANN, DELORES H TRS	15SE	28
KUHNERT, CHARLES	27	30	LANDIS, CALVIN	26NW	18	LIPE, JAMES T	26	12	LUEKER, JAMES R	20	36	MANN, DONNA M	26	18
KUHNERT, CHARLES	31	30	LANE, JOSEPH W	22NE	18	LIPE, ROBERT W	7SE	22	LUEKER, JEROME F	13NW	22	MANN, DONNA M	35	18
KUHNERT, CHARLES	36	30	LANE, MILDRED J	24	32	LIPE, ROY ALLEN	25NW	22	LUKE, JAMES O	11	22	MANN, JOHN P	2SW	22
KUHNERT, CHARLES	22	30	LANG, BENNY	5	34	LIPE, VIVIAN E	25	12	LUKE, RICHARD D	10	20	MANN, KENNETH	26	18
KUHNERT, CHARLES R	2	18	LANGSDORF, MARY	12	32	LIST & WISE	19SW	8	LUNNEMANN, DANNY W	12SW	22	MANN, PHILIP	24SE	22
KUHNERT, CHARLES R	16	30	LANGSDORF, MARY	10	32	LISZEWSKI & MORI	16	36	LUNNEMANN, FLOYD L	11	22	MANN, RONALD C	26	18
KUHNERT, CHARLES T	16	30	LANGSDORF, MARY	15	32	LISZEWSKI, JOHN	3	38	LUNNEMANN, HELEN B	8	22	MANN, RONALD C	34	18
KUHNERT, DAVID R	31NW	34	LARROCCA, JOHN S	12	18	LISZEWSKI, LEO	4	38	LUNNEMANN, HENRY	18	22	MANN, RONALD C	35	18
KUHNERT, DONALD L	36SE	32	LARROCCA, JOHN S	13	18	LISZEWSKI, SUSANNE M TRS	17	36	LUNNEMANN, JACOB H	5	22	MANN, WENDY J	19	30
KUHNERT, HARMON	27	32	LARROCCA, SANTO	12	18	LITTKEN FAMILY LLC	1	32	LUNNEMANN, JACOB H	7	22	MANNINO, VINCENT J II	21	34
KUHNERT, JAMES A	21NE	32	LAROWE, MARIE	6NW	12	LITTLE, GERALD	17SE	20	LUNNEMANN, JACOB H	8	22	MANSKER, JERRY A	19NW	8
KUHNERT, KONNIE J	25NE	32	LARVENDER, OLGA	23	20	LIVELY, ALICIA	13	36	LUNNEMANN, JAMES W	8	22	MAPLE, MILDRED A	22SE	18
KUHNERT, LEE	35NW	22	LAVENDER, MATTHEW M	11SE	22	LIVELY, CAROLYN L	5NW	8	LUNNEMANN, JAMES W	9	22	MAREK, ALICE	9SE	18
KUHNERT, LEONARD	26	34	LAWHORN, JAMES P	20	34	LIVELY, DONALD G	18	8	LUNNEMANN, JAMES W	13	20	MARES & WRIGHT	16	18
KUHNERT, LEONARD	10	22	LAWHORN, RANDALL S SR	6	34	LIVELY, DONALD G JR	30NW	8	LUNNEMANN, JAMES W	24	20	MAREK, OTTO F	16NW	18
KUHNERT, LEONARD I	2	22	LAWLESS & MORRISON	6	20	LIVELY, DONALD G SR	19	8	LUNNEMANN, KEVIN	11NE	22	MARJANOVICH, JOHN M	32	32
KUHNERT, MARTHA J	5NE	8	LAWLESS, DENNIS L	32SW	8	LIVELY, JAMES L	35NE	8	LUNNEMANN, LE ROY T	12	20	MARLER, JACKIE L	19NE	28
KUHNERT, MARVIN L	31	36	LAWLESS, LEONARD JR	26	32	LIVELY, JAMES L	5NW	8	LUNNEMANN, LEROY	4	22	MARLOW, ALBERT	10	28
KUHNERT, MARVIN L	32	36	LAWLESS, WILLIAM I	5	28	LIVELY, RICHARD E	11	18	LUNNEMANN, LEROY	5	22	MARLOW, ALBERT C	15	28
KUHNERT, MARVIN L	9	18	LAWLESS, WILLIAM L	6	28	LIVELY, RICHARD E	32	38	LUNNEMANN, LEROY T	18	22	MARLOW, ANNA M	33	36
KUHNERT, MONTE L	22	30	LAWRENCE, VERONICA	21	22	LIVELY, STEVEN G	18	8	LUNNEMANN, LEROY T	19	22	MARLOW, BEULAH	9	28
KUHNERT, PAUL D	20	22	LAZENBY'S & LOGAN'S	18	30	LIVELY, WILLIAM D	18	8	LUNNEMANN, ROBERT W	33NW	28	MARLOW, CARL R	10	28
KUHNERT, RICHARD L	24NE	32	LAZENBY, BETH TRS	13SE	28	LIVELY, WM D	18SE	8	LUTHER, CATHY L	24SW	12	MARLOW, CHARLES M	1	28
KUHNERT, ROGER	19	34	LAZENBY, MICHAEL	32NW	36	LODGE, CHARLES S III	19SW	8	LUTHER, DAVID A	24NW	12	MARLOW, CHARLES M	1NW	28
KUHNERT, ROGER A	20	34	LAZENBY, STEVEN T	18	30	LODGE, KENNETH D	30SW	8	LUTHY, FLORENCE	35	8	MARLOW, DARROL R	14	28
KUHNERT, ROGER A	13	32	LAZOEN, SHARON J	26NW	22	LODGE, ROBERT W	19	8	LUTHY, FLORENCE	36	8	MARLOW, KATHY A	35	10
KUHNERT, ROGER A	28	32	LEBEAU & PETERS	23NW	28	LODGE, ROBERT W	19NE	8	LUTHY, HOWARD	24	32	MARLOW, LYLE D	19NW	30
KUHNERT, ROGER L	17SE	28	LECHEN & CHAPMAN	8	36	LOGAN, CHARLES R	35NW	22	LUTHY, HOWARD	13	32	MARLOW, MARION R	22	30
KUHNERT, RONALD G	32	36	LECHEN, JANIS R	6	36	LOGAN, HALEAN	17NW	28	LUTHY, HOWARD	14	32	MARLOW, MARION R	23	30
KUHNERT, RONALD G	32NW	36	LEE, CALLE L	17NE	30	LOGAN, JAMES	13NW	22	LUTHY, HOWARD TRS	23	32	MARLOW, MARION R	26	

ownership index, continued

<i>name</i>	<i>section #</i>	<i>page</i>	<i>name</i>	<i>section #</i>	<i>page</i>	<i>name</i>	<i>section #</i>	<i>page</i>	<i>name</i>	<i>section #</i>	<i>page</i>	<i>name</i>	<i>section #</i>	<i>page</i>
MARLOW, THOMAS W.	19NE	30	MC CURDY, KEVIN D	22	22	MILLER, MARK A	16SW	30	MOORE, ROSE	5	22	NEAL, JAMES C	15	30
MARMADUKE, VIRGINIA	36	10	MC DANIEL, LC JR	16	12	MILLER, MELVIN R TRS	25NW	22	MOORE, THOMAS J	23	36	NEAL, JAMES C	18	30
MARMADUKE, VIRGINIA L	25	10	MC DANIEL, LOUIS C JR	21NE	28	MILLER, MERLE E	5SE	8	MOORE, TIMOTHY A	36	12	NEAL, JAMES C	22	30
MARMADUKE, VIRGINIA L	26	10	MC DANIEL, NEAL E	00	12	MILLER, MORRIS	5	8	MORGAN & FERGUSON	32SW	18	NEAL, JAMES C	27	30
MARSDEN & MC INTIRE	2	12	MC DONNOUGH, BILLIE	5NW	8	MILLER, PAUL D	22SE	32	MORGAN ALAN	26SE	30	NEFF, PHYLLIS E	11SE	28
MARTER, LINDA	24	12	MC DONNOUGH, CHERYL D	32	36	MILLER, QUENTIN L	18	8	MORGAN BOBBY	22	38	NEHRING, ARTHUR	1	34
MARTIN, BERNARD C	5	12	MC DONNOUGH, HOMER R	33	36	MILLER, QUENTIN L	7	8	MORGAN BOBBY R	27	38	NEHRING, ARTHUR	1SW	34
MARTIN, BONNIE	11	18	MC DONNOUGH, HOMER R	32	36	MILLER, RICKY A	21NE	34	MORGAN BRAD E	11SE	22	NEHRING, DONALD A	1SW	34
MARTIN, CHARLES A	11	18	MC DONNOUGH, KATHY	5NW	8	MILLER, ROBERT G	18	18	MORGAN BRAD E	28SE	18	NEHRING, KENNETH	6	38
MARTIN, DANIEL L	20	36	MC DONNOUGH, STEVEN W	16	30	MILLER, ROBERT G TRS	18	18	MORGAN HARRY E	28NW	18	NEHRKORN, BEVERLY A	5	38
MARTIN, DAVID M	27NW	18	MC DONNOUGH, TIMOTHY M	26	28	MILLER, RONALD	5	8	MORGAN, JEROME A	28NW	30	NEHRKORN, BILLY J	31	38
MARTIN, DELBERT	5SE	8	MC DONNOUGH, TIMOTHY M	26NE	28	MILLER, ROSE M	32NW	36	MORGAN, L SILAS	28SE	18	NEHRKORN, DAVID G	9	38
MARTIN, DORIS	20SE	30	MC DONOUGH, WILLIAM A	29	38	MILLER, ROY D	5	8	MORGAN, TED TRS	35	30	NEHRKORN, DENNIS R	21SW	36
MARTIN, ERNIE L TRS	35	38	MC INTOSH, MICHAEL H	29	8	MILLER, ROY E	15	34	MORGANDO, CHARLES E	29	38	NEHRKORN, DOUGLAS	21	36
MARTIN, ERNIE L TRS	36	38	MC INTYRE, THOMAS	2	20	MILLER, ROY E	20	34	MORGANDO, JOHN JR	29	38	NEHRKORN, JO ANN	11	28
MARTIN, FRANCIS	5	12	MC INTYRE, TIMOTHY C	13	32	MILLER, ROY E	26	34	MORGANTHALER, CLYDE F	14SE	28	NEHRKORN, JOHN W	5	36
MARTIN, GEORGE J JR	5	12	MC KINNEY, TIMOTHY	10SW	18	MILLER, ROY E	27	34	MORGENSTERN, BRADLEY	19	30	NEHRKORN, JOHN W	14NW	22
MARTIN, GUY	5SE	8	MC KINNEY, DAVID L	29SW	18	MILLER, ROY E	29	34	MORGENSTERN, BRADLEY	20	30	NEHRKORN, LARRY	5	38
MARTIN, JACK B	5SE	8	MC KINSTRY, FRANCES A	3	20	MILLER, SANDRA J	12	28	MORGENSTERN, BRADLEY	24	30	NEHRKORN, LARRY	9	38
MARTIN, JOHN L	5	12	MC KINSTRY, LEONARD W	3	22	MILLER, STEPHEN C	32	28	MORGENSTERN, BRADLEY	25	30	NEHRKORN, PAULINE C	4	36
MARTIN, JOHN L	25SW	34	MC KINSTRY, STEVEN	14SW	10	MILLER, THOMAS W TRS	26	10	MORGENSTERN, BRADLEY	29NE	30	NEHRKORN, PAULINE C	9	36
MARTIN, JOSEPH	5	12	MC KINSTRY, WAYNE F	10	34	MILLER, TOMMY	33	34	MORGENSTERN, BRADLEY	30	30	NEHRKORN, RAYMOND G	32NW	36
MARTIN, MINDY	9	18	MC KINSTRY, WAYNE F	15	34	MILLER, VERNON W	5SE	8	MORGENSTERN, BRUCE	20NE	28	NELSON, JONATHAN C	21NE	28
MARTIN, SCOTT	9SE	18	MC LEAN, BRUCE E	2	32	MILLER, WANDA	8	36	MORGENSTERN, EDW E	20NE	28	NELSON, THOMAS M	14	28
MARTIN, SHIRLEY P	21SW	34	MC LEAN, ELMER	2	32	MILLER, WILLIAM L	10	38	MORGENSTERN, FRANK P	30	30	NESSBITT, KARL S	5NE	8
MARTIN, STEPHEN E	7SW	12	MC MANUS, JOHN S	28	32	MILLER, WILLIE, GENE C	27	18	MORGENSTERN, HELEN M	13	28	NESSBITT & YAXLEY	27	38
MASON, CHARLES TRS	23	22	MC PHEETERS, GEORGE M JR	28	36	MILLIGAN, CAROLYN R	8SE	30	MORGENSTERN, HELEN M	20NE	28	NEUBAUER, OAKLEY	5NE	8
MASON, JOHN A	16SW	28	MCCANCE & RUSHING	10NE	34	MILLIN & KURTZ	21NE	28	MORGENSTERN, KARL W TRS	17	30	NEUHAUS, RHONDA R	27	34
MASON, JOHNNIE A	27	32	MCCANCE, TIMOTHY G	20	30	MILLIN & KURTZ	5NE	18	MORGENSTERN, KARL W TRS	18	30	NEVILL, BOB	24	32
MASON, JOHNNIE A	28	32	MCCORMICK, ROBERT L	9NE	18	MILLIN, DAVID E	5NE	18	MORGENSTERN, KENNETH	20	28	NEVILL, MARLIN R	30	18
MATERIAL SERVICE CORP	23	12	MCCRARY, BRADLEY	35NW	22	MILLS, JULIAN	25	30	MORGENSTERN, ROGER S	18	12	NEVILLE & SCRUGGS	16	30
MATHENIA, CARLA K	19	32	MCDANIEL, MARK S	21NE	28	MILLS, JULIAN	30	30	MORGENSTERN, STUART	21	10	NEW HOPE INDEPENDENT CH	30SW	8
MATHENIA, JAMES R	21	34	MCDONOUGH, MICHAEL R	16NE	10	MILLS, MARVIN W	31	30	MORGENSTERN, STUART	22	10	NEWBORN, LINDA L	18	28
MATHews BAPTIST CHURCH	30SW	12	MCELVAIN CEMETERY ASSN	13SE	12	MILLS, VIRGINIA M	5SE	12	MORCENTHALER, BRAD W	2	20	NEWBY, MARILYN P	27	30
MATHIS, AGNES	21	34	MCELVAIN, DEBORAH J	24SE	22	MILLS, VIRGINIA M	8	12	MORCENTHALER, BRAD W	1	20	NEWSON, HENDERSON	8	20
MATHIS, DAVID K	11	22	MCGEE, PHYLLIS	14SW	22	MILSHOSHEWSKI & JONES	24	38	MORCENTHALER, CLYDE D	14SE	28	NEWTON, ROBERT L	7	30
MATHIS, FORREST F	11SE	22	MCKENDREECOLLEGE BD OF TRS	4	32	MINGS, WILLIAM W	32NE	18	MORCENTHALER, GREG	13	22	NEWTON, SUSAN F	18	30
MATHIS, JON	19SW	8	MCKENDREECOLLEGE BD OF TRS	7	32	MIRGAUX, HARVEY D	10SE	22	MORCENTHALER, JOHN D	2	20	NIEDBALSKI, EDWARD E JR	2	36
MATHIS, KENNETH J	22NE	28	MCKINNIEN, KENNETH	29NE	18	MISSELHORN, GARY D TRS	36	8	MORCENTHALER, LARRY	1	20	NIEDBALSKI, EDWARD E JR	20	36
MATHIS, KERRICK	34NW	36	MCMANUS, DON L	5NE	18	MISSOURI PACIFIC RAILROAD	1	22	MORCENTHALER, LARRY	2	20	NIEDBALSKI, EDWARD E JR	25	36
MATHIS, MAX G	35NW	22	MEACHAM, JOHN H	31	18	MITCHELL, CHRISTINE	16	28	MORCENTHALER, NELSON	32	28	NIEDBALSKI, CAROL S	17	36
MATSUSHITA UNIV MEDIA SERV	20	28	MEACHAM, SHELLEY J	22SE	34	MITCHELL, LOWELL E	20	32	MORCENTHALER, RICHARD	13SE	22	NIEDBALSKI, EDWARD E	20	36
MATT, RICHARD	35NW	22	MEACHAM, WILLIAM JR	22SE	18	MITCHELL, MARGARET	5	20	MORCENTHALER, RICHARD L	32NW	36	NIEDBALSKI, LEON	5	36
MATTHEES, ELMER	6	36	MEIER, PHYLLIS M	3	34	MOHR FARMS INC	22	10	MORCENTHALER, RICHARD L	13	22	NIEDBALSKI, LEON	6	36
MATTHEWS, CHARLES C	19	18	MELLEN, ERNEST	11	36	MOHR, DAVID	27	10	MORCENTHALER, RICHARD L	18	28	NIEDBALSKI, MARTIN J	13SE	28
MAUE, DANIEL J	33	34	MELTON & HUTCHINGS	11	12	MOHR, DAVID	34	10	MORRIS & EASTERLY	19SE	30	NIEDBALSKI, MARTIN J	24NE	28
MAUE, DANIEL J	34	34	MELVIN, BERNARD	26	18	MOHR, JAMES A	15	10	MORRIS, ALAN G	10SW	18	NIEMEYER, ALLEN D	24SE	22
MAUGHAN, THOMAS M	14	34	MELVIN, CLIFFORD R JR	5NE	18	MOHR, JAMES A	16	10	MORRIS, ALAN G	20	30	NIEMEYER, NORMA L	30SW	22
MAURER, KENNETH J TRS	24	32	MELVIN, JOSEPH W	22NW	18	MOHR, JAMES A	21	10	MORRIS, CARL E	19NE	30	NIEMEYER, NORMA L	31NW	22
MAYEX, TERRY	28	28	MELVIN, MARC B	26	18	MOHR, KENNETH	16	10	MORRIS, LAVONNIE M	13	32	NINE MILE BAPTIST CHURCH	23NW	28
MAYWELL, JOHN R	14SW	28	MELVIN, MICHAEL D	33	18	MOHR, KENNETH	21	10	MORRIS, PURDA M	36	12	NIPPE, RICKY L	10	30
MAYWELL, JOHN R	17NW	28	MELVIN, PAUL R	15SE	18	MOHR, LAWRENCE	24	8	MORRIS, PURDA M	16	30	NIPPE, RICKY L	9NE	30
MAYER, BRIAN A	20	20	MEDEL, JOANN	34	38	MOHR, RAYMOND A	19	10	MORRISON, THOMAS A	25W	22	NIPPE, ROGER C	16	38
MAYER, E J	27	20	MEDEL, RALPH	34	38	MOHR, ROBERT E	19	10	MORROW, SAMUEL A JR	20NW	32	NOCE & GUTHRIE	9	34
MAYER, EDWIN	7	22	MEDEL, RALPH	35	38	MOHR, VERNA M	24	20	MORSE, JAMIE	22SE	18	NORMINGTON, DAVID J	35	34
MAYER, ERHARDT	22	20	MENSINGER, DENNIS J	5	34	MOHR, VERNA M	22	22	MORSKI, LEO	13	34	NORRIS, RONALD	30	18
MAYER, ERHARDT J	23	20	MERCER, MARGARET C	29SE	38	MOHR, WALTER L	15	10	MORSKI, LEO	14	34	NORTH POND HUNTING CLUB	35	18
MAYER, HELEN L	32	36	MERKEL & BOSEMANN	33	28	MOHR, WALTER L	16	10	MORTON, BRYAN	7SW	22	NORTON, GERALD D	6NE	38
MAYER, JOHN V	20	20	MERKEL, DELMAR	17	30	MOHR, WALTER L	22	10	MOSKODAUZ, RICK L	5SE	8	NORTON, GERALD F	24NE	28
MAYER, THEODORE J	17	32	MERKEL, GARY W	17	30	MOHR, WILLIAM A	35	20	MOSS, DOROTHY G	20	36	NOVAK, CATHERINE L	12	34
MAYER, THEODORE J	2	20	MERKEL, HENRY D	17	30	MOHR, WILLIAM A	36	20	MOSS, DOROTHY G	29	36	NOVAK, CATHERINE L	18	36
MAYER, THEODORE J	21	32	MERKEL, JESSIE F	17	30	MOHR, WILLIAM A	23	20	MOUNCE, JACKIE R	21SW	36	NOVACKI, FRANK	11	38
MAYER, THEODORE J	23	20	MERKEL, LUCILLE	20	30	MOHR, WILLIAM A	24	20	MOUNTAIN, LENA	22	18	NOVACKI, FRANK	14	38
MAYER, THEODORE J	35	32	MERKEL, MARY B	4	12	MOHR, WILLIAM A	25	20	MOYLAN, JACLYN G	6	34	NOVACKI, FRANK	23	38
MAYER, THEODORE J	5	20	METCALF, DIANE	25SE	20	MOHR, WILLIAM A	26	20	MOZI, CHARLEY	27NW	18	NOVACKI, FRANK	26	38
MAYER, THEODORE J	8	20	MEITEN, TOMMY	5NE	18	MOHR, WILLIAM A	21	10	MUELLER HILL CEM ASSN	9SE	22	NOVACKI, FRANK	25W	38
MAYER, VERNON B	14	20	MEYER, MARILYN S	35NW	22	MOHR, WILLIAM A	19	22	MUELLER HILL CEMETERY	15NW	22	NOVAKOWSKI, BERNICE	11	36
MAYER, VERNON B	15	20	MEYER, PAUL	5	32	MOLL, VIVIAN L TRS	5	8	MUELLER HILL CEMETERY	16	22	NOVAKOWSKI, BERNICE	12	36
MAYER, VERNON B	16	20	MEYER, PAUL J	4	32	MOLL, WILLIAM	11SE	28	MUELLER, LEON R	17	34	NOVAKOWSKI, BRIAN L	25	36
MAYER, VERNON B	19	22	MEYER, RICHARD J	30	32	MOLL, WILLIAM L	12SW	28	MUELLER, STEVEN K	2	38	NOVAKOWSKI, JERRY L	14SW	28
MAYER, VERNON B	20	20	MEYERHOFF, KENNETH W	31	8	MONTE, CHARLES	26	32	MUELLER, STEVEN K	11	38	NOVAKOWSKI, RICHARD	13	36
MAYER, VERNON B	30	22	MIDDLETON, MARY E	11	10	MONTE, CHARLES	27	32	MUETH FARMS INC	25	8	NOVAKOWSKI, RICHARD A	14NE	22
MAYER, VERNON B	36	20	MIDDLETON, MARY E	14	10	MONTE, ROGER	24	32	MUETH FARMS INC	26	8	NOVAKOWSKI, ROBERT W	11	36
MAYER, VERNON B	4	20	MIFFLIN, BILLY	15W	34	MONTGOMERY, EDITH A	1	20	MULHERON, SAM F	7NW	8	NOVAKOWSKI, ROGER L	17SE	28
MAYER, VERNON B	9	20	MIFFLIN, DONALD R	16NW	18	MONTGOMERY, JON	29SW	18	MULHOLLAND, ROBERT	19	32	NOVARD, WALLACE	16SE	28
MAYER, VERNON B	35	32	MIFFLIN, DONALD R	16NE	18	MONTGOMERY, RODNEY	18	32	MURPHY, MATTHEW L	18NW	12	NUMI, JOHN	32NW	30
MAYNARD, JOYCE M	17SW	32	MIKEL, BILLY G	5	8	MONTGOMERY, RODNEY	33	32	MURPHY, JIMMY	36SE	12	NUMI, PAUL R	28NW	36
MAYNARD, JOYCE M	19	32	MILAM, BRUCE	28	18	MONTGOMERY, RODNEY D	28	32	MURPHY, JOHN W	13NW	22	NUSSEL, DAVID G	22	28
MAYNARD, RANDY G	15	38	MILAM, ERIC G	25	30	MONTGOMERY, WANDA M	16	30	MURPHY, JOHN W	13	22	NUSSEL, DAVID G	12SW	22
MAYNARD, SCOTTY	28	32	MILLER, ALICIA A	12	10	MOODY, MERVIN E	15	22	MURRAY & KEONIGEE	30SW	8	O & O FARM	35	30
MAYNARD, SCOTTY	6	20	MILLER, ALICIA A	13	10	MOORE, ANDREW P	31NE	30	MURRAY, DENNIS M SR	30	8	O CONNOR, DENNIS A	29SE	18
MC ANDREW, EDWARD C	7	34	MILLER, BRUCE	19	28	MOORE, BRUCE W	25	12	MURRAY, EDWARD L	9NE	18	O KEEFE, MAURICE	20	30
MC CLANAHAN, JOE	11	12	MILLER, C JOE	22SE	18	MOORE, BRUCE W	36	12	MURRAY, HARRY R	9NW	18	O KEEFE, MAURICE	29NE	30
MC CLANAHAN, JOSEPH B	5SW	30	MILLER, CHRISTINA M	19SW	8	MOORE, CARL L	33	38	MURRY & GOODWIN	20	30	O KOURKE, DAVID	30	18
MC CLAY, JAMES	19	32	MILLER, DONALD H	10	28	MOORE, CHARLES L	33	38	MURRY, BENNY D	19SE	18	O KOURKE, DAVID D	23NE	12
MC CLURKEN & WILLIAMS	23NW	22	MILLER, DONALD H	16SE	28	MOORE, DALLAS L	23	34	MURRY, BOBBY L TRS	18	30	O KOURKE, DAVID S	29NE	30
MC CLURKEN, ALAN	23SE	22	MILLER, DONNA	5NE	18	MOORE, DON K	2	28	MURRY, CHRIS	19	18	OAK GROVE BAPTIST CHURCH	25E	22
MC COLLUM, WILLIAM J	5NE	18	MILLER, EDWARD D	20	34	MOORE, DON K	19	36	MURRY, CHRIS TRS	12	12	OBARNUEFFEMANN, WILLIAM R	1	32
MC CONACHE, KENNETH	18	20	MILLER, EDWARD D	25	34	MOORE, FLOYD	31SE	18	MYDLER, EDWARD E	3	38	OBERTINI, CHAS G SR	30	18
MC CONACHE, RUSSELL	18	20	MILLER, F MARK	19	18	MOORE, FLOYD	36	12	MYDLER, EDWARD JR	3	38	OCHAP, PETER TR		

ownership index, continued

name	section #	page	name	section #	page	name	section #	page	name	section #	page	name	section #	page
OELZE, MARION E	5	32	PEABODY DEV LAND HOLDINGS	6	28	PIERCE, SCOTTY L	13	12	PROVART, HAROLD D	34	30	RACKLEY & WOODSIDE	15W	34
OELZE, MARION E	8	30	PEABODY DEV LAND HOLDINGS	8	28	PIGG, RONALD D	9NE	18	PROVART, HAROLD D	35	30	RACKLEY, RICHARD	10	28
OELZE, MARION E	10	30	PEABODY DEV LAND HOLDINGS	18	28	PILBEAN, CHARLES W	36	32	PROVART, HARRY JR	34	30	RACKLEY, RICHARD	11	28
OELZE, MARION E	17	30	PEABODY DEV LAND HOLDINGS	12	22	PILOUSEK, RONALD	21	38	PROVART, JEFFERY D	34NE	30	RADAKE, ADAM	24	38
OELZE, MARION E	27	30	PEABODY DEV LAND HOLDINGS	13	22	PILOUSEK, RONALD	22	38	PRUSACKI, CYRILLA S	13	10	RADAKE, ADAM	25	38
OELZE, MARION E	34	30	PEABODY DEVELOPMENT CO	7	28	PINCKNEYVILLE, CITY OF	14	22	PRUSACKI, DOROTHY	3	38	RADAKE, ADAM	36NE	38
OELZE, MARION E	35	30	PEARSALL, CYNTHIA E	2	18	PINKNEYVILLE, CITY OF	18SW	28	PRUSACKI, DOROTHY	26SE	30	RADAKE, ALBERT	25	38
OELZE, MARION REV TR	4	36	PEDTKE, CLARENCE T	2	38	PING, KENNETH W	15	30	PRUSACKI, DOROTHY	26SW	30	RADAKE, RICHARD S	25	38
OELZE, WILLIAM A	27	30	PEDTKE, EUGENE	5	38	PINKSTAFF, PAUL F	12	28	PRUSACKI, DOROTHY	29	30	RADAKE, RICHARD S	36	38
OESTREICHER, DAVID A	30	18	PELZYNSKI, CLARA	9	38	PIOLETTI, JOHN F	26	22	PRUSACKI, LEON J	20	38	RADAKE, RICHARD W	12	38
OESTREICHER, JEFFREY W	11SE	28	PELKER, CHERYL L	5NE	18	PIOTROWSKI, FRANK	2	30	PRUSACKI, LEON J	21NE	38	RADAKE, RICHARD W	13	38
OESTREICHER, RUSSEL	1	18	PELKER, JAMES M	25SW	38	PIOTROWSKI, FRANK	10	30	PRUSACKI, LEON J	22	38	RADAKE, RICHARD W	34	38
OESTREICHER, RUSSEL R	2	18	PELKER, ROGER D	10	36	PIOTROWSKI, GEORGE	26	36	PRUSACKI, LEON J	28	38	RADAKE, RICHARD W	35	38
OFFERMAN, GARY A	10	34	PELKER, WALTER L	25	38	PIOTROWSKI, GEORGE	27	36	PRUSACKI, MICHAEL R	26	30	RAGLAND, BRANDON	27NW	18
OFM INC	07	30	PENLAND, LARRY D	20SE	36	PIOTROWSKI, GEORGE	34	36	PRUSACKI, MICHAEL R	35	30	RAGLAND, CHARLES	19	30
OGILVIE, ERIS M	36NW	32	PERADOTTA, JULIUS	33	34	PIOTROWSKI, RAYMOND A	10	30	PRUSACKI, RANDALL	13	10	RAGLAND, CHARLES	20	30
OGILVIE, ERNIE L	2	20	PERADOTTO, BRUCE D	34	34	PIPESTONE FIRST BAPT CH	24NW	8	PRUSACKI, RANDALL	29NW	30	RAGLAND, CHARLES E	17	30
OGILVIE, JACK H TRS	10	22	PERADOTTO, BRUCE D	3NW	22	PIPPIN, GARY D	29NE	30	PRUSACKI, RANDALL	29SW	30	RAGLAND, CHARLES E	17	30
OGILVIE, KENNETH G	36NW	32	PERADOTTO, DAVID	34SW	34	PIPPIN, MARSHA A	27	30	PRUSACKI, ROSALEA M	35NE	30	RAGLAND, CHARLES E	18	30
OGILVIE, LONNIE	21SE	32	PERADOTTO, MARILYN	34	34	PIPPIN, MARSHA A	28SE	30	PRZYGODA, CAROL	17SW	36	RAGLAND, CHARLES E	20	30
OGILVIE, LONNIE	35	32	PERADOTTO, MARILYN J	3	22	PITCHFORD ELEVATOR CO	15NW	18	PRZYGODA, DANIEL	6	38	RAGLAND, FERNIE	18	30
OHLAU, ELMER H	30	8	PERADOTTO, MARILYN J	5	22	PITCFORD, PAUL JR	1	28	PRZYGODA, GEORGE M	29	36	RAGLAND, GEO	20	30
OHLAU, JERRY L	30	8	PERADOTTO, MARK	2NE	22	PITT, HARVEY C TRS	11	12	PRZYGODA, KEVIN	17	36	RAGLAND, GEORGE D	17	30
OHLAU, NORMA J	30	8	PERRACCHIONE, LAWRENCE R	15SE	22	PITTMAN, LOUIS	34	32	PRZYGODA, KEVIN	20	36	RAGLAND, GEORGE D	18	30
OHLAU, ROONEY	30SW	8	PERJAK, KAREN	35W	28	PITTMAN, MICHAEL R	20SE	36	PRZYGODA, MICHAEL F	20	36	RAGLAND, GREGORY B	18NE	30
OHLAU, ROONEY	30SE	8	PERKO, DAVID R	11	30	PLACE, EFFIE	4	36	PRZYGODA, RALPH J	10NW	38	RAGLAND, MARK E	17	30
OHLAU, ROONEY D	30	8	PERRACHIONE, FRANCES	11	28	PLACE, EFFIE	9NE	36	PRZYGODA, RALPH J	30SE	38	RAINEY, LAWRENCE E	31	32
OLD DUQUOIN BAPT CHURCH	27	18	PERRACHIONE, RICHARD	31	38	PLACE, KEVIN L	23NW	28	PRZYGODA, RAYMOND	17SW	36	RAINEY, MARY E	25SW	34
OLD DUQUOIN CEM ASSN	27NW	18	PERRY & SCHUBERT	27NW	36	PLACE, ROXANNE	23NW	28	PRZYGODA, ROBERT	29	36	RAINS, CLAUDE A	10	22
OLSON, JOSEPH L	19NE	30	PERRY CNTY ENTERPR LCC	18	12	PLACE, SUSAN	11	20	PRZYGODA, ROBERT E	19	36	RAINS, CLAUDE E	10	22
ONEY, GEORGENE	13NW	12	PERRY CNTY SPORTS CLUB	20	36	PLACE, SUSAN	12	20	PRZYGODA, ROBERT E	20	36	RAINWATER, CHARLES	30	30
OPP, DONALD	6	30	PERRY CO BUILDING CENTER INC	25NW	22	PLUMLEE, KARL E	30	18	PRZYGODA, RONALD	14SE	28	RAINWATER, CHARLES	30NE	30
OPP, DONALD G	12	28	PERRY COUNTY	25	22	PLUMLEE, KARL E	31	18	PUGH, FRANCES	14	28	RAINWATER, LORENE	32NE	18
OPP, GALE N	11SE	28	PERRY COUNTY	30SE	12	PLUMLEE, RALPH	25	12	PUGH, FRANCIS	24	28	RAMSEY, GROVER	15SE	18
OPP, GALE N	12NE	28	PERRY COUNTY	31NW	10	PLUMLEE, RALPH H	24	12	PULKE, JOEL D	32	36	RAMSEY, RANDY G	36NE	10
OPP, GENE A	14	28	PERRY COUNTY	31NW	12	PLUMLEE, ROY D	13	36	PULKE, LESLIE E	32	36	RAPP, ANTHONY M	21	30
OPP, PAUL D	13SW	22	PERRY COUNTY AS TRS	28NW	18	PLUMLEE, SHAWN S	2NE	34	PULKE, LESLIE E	32NW	36	RAPP, ANTHONY M	21SW	30
OPP, PAUL D JR	15NW	22	PERRY COUNTY CONSTR	11SE	22	POE, MEARL S	22NW	18	PULKE, MORRIS J	27	36	RAPP, ANTHONY M	23	30
OPP, R SCOTT	12SE	28	PERRY COUNTY DOT	7	18	POE, MICHAEL A	14	22	PULKE, MORRIS J	34	36	RASNICK, KEN L	5SE	8
OPP, ROBERT B	7	30	PERRY, CHARLES W	11	18	POITER, ALEX	22	22	PULKE, MORRIS J	36	36	RASNICK, KIM	5SE	8
OPP, ROBERT B	13	28	PERRY, EMERY L	31	32	POITER, ALEXANDER	28	22	PULKE, MORRIS P	10	28	RATAJCZYK, CONRAD J	34	38
OPP, ROBERT B	12	28	PESTKA, DAVID F	24SE	38	POITER, EDWARD	22	32	PULKE, ROBERT	5	22	RATAJCZYK, DENNIS	13	12
OPP, ROBERT B	18	30	PESTKA, DAVID F	24SW	38	POITER, EDWARD	23	32	PULKE, ROBERT	34	36	RATAJCZYK, GERALD	34	38
OPP, ROBERT B	36	36	PESTKA, DENNIS F	6NE	38	POITER, WILLIAM G	9	12	PUNDSACK & WAFFORD	24	28	RATAJCZYK, GERALD	35	38
OPP, ROBERT E	13SW	22	PESTKA, DONALD L	24	38	POITER, WILLIAM G TRS	8	12	PUNDSACK, HAROLD	8	12	RATAJCZYK, RANDALL K	20	38
OPP, ROBERT S	11	28	PESTKA, DONALD L	25	38	POITER, WILLIAM G TRS	9	12	PUNDSACK, HAROLD A	9	12	RATAJCZYK, RONALD	23	38
OPP, ROBERT S	7	30	PESTKA, KEVIN M	25	38	POLCZYNSKI, DONALD	22	30	PURNELL, CLARENCE B	29NE	30	RATHER, KRISTA L	8NE	8
OSBORN, ROBERT D	13SW	12	PESTKA, LEO	25	38	POLCZYNSKI, DONALD	23	30	PURNELL, CLARENCE B	29SW	30	RAUSCHKOLB, GEORGE	17	34
OVEREND, IONA	12NW	34	PESTKA, MICHAEL	23	36	POLCZYNSKI, DONALD	26	30	PURSELL, EDGAR A SR	25	22	REDNOUR, BILLY R	11	22
OVERTON, GORDON T	26SW	18	PESTKA, OSCAR	23	38	POLCZYNSKI, DONALD	26NW	30	PURSELL, EDGAR JR	32NW	18	REDNOUR, JOHN JR	32	18
OVERTON, HAROLD	28NW	18	PETERS, BARBARA	31	34	POLCZYNSKI, ELIZABETH	22	30	PURSELL, ROBERT M	5NE	18	REDNOUR, NORMAN R	21	34
OVERTON, JEFFERY M	15SW	30	PETREKOVICH & WALLACE	24SE	12	POLCZYNSKI, MATTHEW	22	30	PURSELL, WILBER G	24	28	REELS ADDITION	13	22
OVERTURF, CATHY S	4	18	PETRY, CHARLES	29	18	POLCZYNSKI, MATTHEW	23	30	PURSELL, WILBUR	13SE	28	REESE, ARTHUR F	36NW	10
OWEN, FARRON L	19SW	8	PETTY, JOHN	1	32	POLCZYNSKI, MICHAEL	23	30	PUTTERBAUGH & BEARD	27NE	18	REESE, JOYCE E	10	32
OWEN, JEFFREY S	20	36	PETTY, REGGIE D	9	12	POLCZYNSKI, MICHAEL	6	30	PIYATT BROTHERS FARMS	16	10	REESE, JOYCE E	12	32
OWEN, MARION B	24NW	28	PEVELER, BENNY	20NE	28	POLCZYNSKI, WAYNE	6	38	PIYATT BROTHERS FARMS	17	10	REHMUS, DON A	16SE	28
OWEN, WILLIAM D	21NW	34	PEVELER, MICKY	23NW	22	POLING, MARVIN	14	28	PIYATT BROTHERS FARMS	18	12	REHMUS, DON A	20NW	36
OWENS, DENISE M	32SW	8	PFEASTER, MURLYN	31NE	30	PORTER, A	8	12	PIYATT BROTHERS FARMS	19	12	REHMUS, FRANCES H	1	38
OWENS, KATHLEEN M	18	28	PHELPS, HARLEY E	16SW	28	PORTER, ADAM J	11NW	18	PIYATT BROTHERS FARMS	24	10	REHMUS, JANICE R	1	38
OWENS, MONICA	17	38	PHELPS, RANDAL M	32	32	PORTER, ALLEN	7	12	PIYATT, DALE E	13SW	22	REID, JAMES F III	22SE	18
OWINGS, RICHARD	14SW	22	PHILLIPS, CARL D TRS	2	22	PORTER, ALLEN L	6	12	PIYATT, JOYCE A	16	10	REIDELBERGER, BARBARA A	7	36
OXBOW SUB	15	22	PHILLIPS, JAN L	35NE	10	PORTER, DAN E	19SE	30	PIYATT, KEVIN R	13	10	REIDELBERGER, BYFORD C	5	28
OXBOW SUB	22	22	PHILLIPS, JAN L	36	10	PORTER, DANNY J	31	18	PIYATT, OLIVE W EST	13	10	REIDELBERGER, CHRIS	21	38
OXCENIS, MARY L	11	28	PHILLIPS, JEFFREY K	29	18	PORTER, GARY A	11	34	PIYATT, OLIVE W EST	24	10	REIDELBERGER, CHRIS	22	38
OZBURN, HOWARD	19	12	PHILLIPS, JIMMY R	24SE	22	PORTER, GERALD	25SW	34	PIYATT, PAUL R	18SW	12	REIDELBERGER, DAVID R	29	36
OZBURN, HOWARD	20	12	PHILLIPS, JOHN J	9	36	PORTER, GERALD	26SE	34	PIYATT, PAUL R	18	12	REIDELBERGER, GALE L	29	36
			PHILLIPS, JOHN J	9	38	PORTER, HIRAM	6	34	PIYATT, PAUL R	33	10	REIDELBERGER, GARY W	6	30
P-VILLE & DU QUOIN, CITY OF	30	12	PHILLIPS, JUDITH D	16	28	PORTER, LESTER R	1	32	PIYATT, RICHARD M	13	10	REIDELBERGER, GARY W	7	30
P-VILLE COON HUNTER CL	6NW	12	PHILLIPS, JUDITH D	17	28	PORTER, LESTER R	15W	34	PIYATT, ROBERT G	16NE	10	REIDELBERGER, GARY W	14	36
PADFIELD, MARGARET	6	36	PHILLIPS, JUDITH D	9	28	PORTER, LLOYD R	13	18	PIYATT, ROBERT II	19NW	12	REIDELBERGER, MARGERY E	5	22
PAGE, DAVID S	21	34	PHILLIPS, MICHAEL S	00	38	PORTER, LLOYD R	14	18	PIYATT, TEDDY J	24NW	10	REIDELBERGER, MARGERY E	8	22
PALMER, MARK A	2	38	PHILLIPS, PAUL L	29	18	PORTER, MARSHALL R	1	32	PIYATOLIVE W EST	19	12	REIDELBERGER, RICK R	19	38
PALMER, RAYMOND	16NE	18	PHILLIPS, PAUL L	32	18	PORTER, RICHARD D	1	22	PYLE, KEVIN K	9	18	REIDELBERGER, RICK R	20	38
PARADISE BAPTIST CHURCH	13SW	30	PICK, DOROTHY	19	28	PORTER, ROGER A	9	36	PYRON, ROGER	9	18	REIDELBERGER, ROBERT	16	38
PARADISE BAPTIST CHURCH	26	30	PICK, DOROTHY	8	30	PORTER, RON S	5NE	18	PYRON, RONALD G	15	18	REIDELBERGER, ROBERT	28	38
PARADISE-MOTO PARK	25	12	PICK, DOROTHY M	33	36	PORTER, TIMOTHY W	30NE	30	QUALLS, ELMORA A TRS	19SW	8	REIDELBERGER, ROBERT	30NE	38
PARK, ANDREW G	15NW	20	PICK, DOROTHY M	4	28	POSEY, LEIGHTON E	23NW	22	QUALLS, JOHN N	2	30	REIDELBERGER, ROBERT W	21	38
PARKS & THOMAS	1	32	PICK, DOROTHY M	18	30	POSTON, GEORGE	32NW	36	QUALLS, JOHN N	3	30	REIDELBERGER, ROBERT W	19	38
PARSELL, RONALD	34	32	PICK, EUGENE M	4	28	POWELL, ELIZABETH S	31	8	QUANT, WILFRED	22	32	REIMAN & BIGHAM	26SE	22
PARSONS, ROBERT L	10SE	22	PICK, EUGENE M	18	28	POWERS, WILLIAM J	16	36	QUANT, WILFRED	22	32	REIMAN, ROGER D	33	10
PARTAIN & PAIR	19NE	32	PICK, EUGENE M	20	28	PRESS, MARK	3	28	QUEEN, DANIEL J	29	30	REINHARDT, HERBERT A	23NE	22
PARTENHEIMER, KENNETH	23	36	PICK, EUGENE M	17	28	PRESSWOOD, CHARLES E	35NW	22	QUEEN, FRANK W	15NE	22	REINING, MARCEL	36NW	30
PASZKIEWICZ, THEODORE	2	36	PICK, EUGENE M	19NE	28	PRESSWOOD, CHERYL	28NW	36	QUEEN, JACK R	5	12	RENO LAKE COLLEGE	20NE	28
PASZKIEWICZ, JAMES	10	32	PICK, EUGENE M	21	30	PRESSWOOD, KEVIN	35NW	18	QUEEN, JACK RAY	32	28	RENDELMAN, DENNA K	26	18
PASZKIEWICZ, JOSEPH	3	32	PICK, EUGENE M	22	30	PRESSWOOD, RICHARD G	9SE	22	QUEEN, MERIL G	11SE	28	RENDELMAN, DENNA K	34	18
PATEL, POPATLAL SAVITA	20NE	28	PICK, EUGENE M	24	28	PRESSWOOD, THOMAS R	5SW	12	QUEEN, TOBY G	14NW	22	RENDELMAN, DENNA K	35	18
PATRICK, JULIUS	29NE	30	PICK, H J	19	28	PREST, LYNDON E	19	32	QUILLMAN, CATHY A	13SW	32	RENNISON, LOREN D	13SE	8
PATTERSON, JERRY A	14SW	28	PICK, H J	20	28	PRICE, ALAN	25	18	QUILLMAN, CLEMENT D	19NE	8	RESTOFF, DANNY J	29	38
PATTERSON, LESLIE E	25SE	20	PICK, H JAMES	5	28	PRICE, BYRON L	36SW	34	QUILLMAN, DALE					

ownership index, continued

name	section #	page	name	section #	page	name	section #	page	name	section #	page	name	section #	page
REUTER, DENNIS J	32NW	36	ROBERTS, JAMES R	32	28	RUPPERT, FRANK J	31	32	SCHMIDT, DONALD L	18	36	SEARBY, JAMES E	13SW	28
REVELLE, A M ESTATE	30	30	ROBERTS, JEFFREY D	1	22	RUPPERT, FRANK J	32	32	SCHMIDT, HENRY C	25	12	SEARBY, WILLIAM H	31	30
REVELLE, GLENN	19SE	30	ROBERTS, JOHN O	14	34	RUPPERT, FRANK J	34SE	32	SCHMIDT, HENRY C	36	12	SECREASE, JOSEPH	19	28
REVELLE, GLENN M	30	30	ROBERTS, LARRY E	30NE	18	RUPPERT, FRANK J	5	20	SCHMIDT, DENNIS L	8	36	SECREASE, JOSEPH H	24SE	22
REZBA, KEITH	14SE	10	ROBERTS, RAYMOND D	31NE	30	RUPPERT, FRANK J	6	20	SCHMIDT, DENNIS L	28NW	30	SECREASE, JOSEPH H	24	22
RHEINECKER, BILLY E	16SE	28	ROBINSON, FREIDA	28	30	RUPPERT, FRANK P	9	34	SCHNEIDER, CHERYL A	25SW	22	SECRIST, DONALD L	21	36
RHEINECKER, ERIC	23NE	10	ROBINSON, KENNETH	31	32	RUPPERT, FRANK P	27	32	SCHNEIDER, MICHAEL	26SE	22	SEGELKEN, PHILLIP G	15	18
RHEINECKER, LINDA	19NW	36	ROBINSON, L HARRISS	7	30	RUPPERT, FRANK P	29	32	SCHNEIDER, ROBERT P	14NE	22	SEI, WILLIAM J	29NE	30
RHEINECKER, THOMAS R	35	20	ROBINSON, L HARRISS	8	30	RUPPERT, FRANK P	30	32	SCHNEIDWIND, JAMES L TRS	23NW	22	SEIBERT, ROGER H	26SE	22
RHEINECKER, THOMAS R	2	8	ROBINSON, LOVEDA I	23SE	22	RUPPERT, FRANK P	33	32	SCHNITKER PARTNERSHIP	1	30	SEUBL, RUDOLPH C	13	36
RHEINECKER, THOMAS R	3	8	ROBINSON, MARGARET P	35	34	RUPPERT, FRANK P	34	32	SCHNITKER PARTNERSHIP	12	30	SELBY, GERALD	15	18
RHEINECKER, THOMAS R	4	8	ROBINSON, MARGARET P	36NW	34	RUPPERT, FRANK P	3	20	SCHNITKER PARTNERSHIP	17	30	SELBY, VERA LUCILLE	36	30
RHEINECKER, THOMAS R	5	8	ROBINSON, SHERRY A	3	28	RUPPERT, LONNIE	14	32	SCHNITKER PARTNERSHIP	13	30	SELLS, CATHERINE H	5	36
RHODEN, JANE M	5	8	ROBINSON, DENNIS	3NE	22	RUPPERT, LONNIE	30	32	SCHNITKER PARTNERSHIP	18	30	SEVEN ISLAND LAND TRUST	23	8
RICE & HARTSOCK	10	18	ROBINSON, LESTER E III	14NE	28	RUPPERT, LONNIE	31	32	SCHNITKER PARTNERSHIP	35	38	SEVEN ISLAND LAND TRUST	26	8
RICE, ARA J	28	18	RODELY, BRIAN D	27	30	RUPPERT, LONNIE D	15	32	SCHNITKER PARTNERSHIP	6	30	SEVERE, LINDA L	28	38
RICE, CHARLES D	18	8	RODELY, EUGENE A	1	18	RUPPERT, LONNIE D	21	32	SCHNULLE, GERALD SR TRS	33	38	SHAFFER, ROBERT M	18	8
RICE, CHARLES E	28SW	18	RODELY, EUGENE A SR	28	30	RUPPERT, LONNIE D	29	32	SCHOBERT, FRED M	31	18	SHAROS, JAMES P	31NW	36
RICE, DENNIS	18	28	RODELY, EUGENE A SR	32	30	RUPPERT, LONNIE TRS	22	32	SCHOBERT, JAMES M	29SW	18	SHAW, HELEN E	4	20
RICE, GLEN D	1	32	RODELY, EUGENE A SR	33	30	RUPPERT, MINERVA	3	20	SCHOLEBO, DAVID	19SW	28	SHAW, HELEN E	5	20
RICE, GLEN D	12	32	RODELY, EUGENE SR	30	30	RUPPERT, NINA	16NW	34	SCHOLEBO, JANE	30SE	22	SHAW, LEEBURN	32SE	38
RICE, GLEN D	12NW	32	RODELY, GARY	22SW	32	RUSHING & SCHERLE	26	32	SCHORFHEIDE, GREG A	24	36	SHAW, RICHY L	9	18
RICE, GLEN D	6	34	RODELY, GEORGE F	1	18	RUSHING, BRIAN T	1	20	SCHORN & HARTMAN	25NW	8	SHAW, ROBERT D JR	4	12
RICE, HAROLD E	28NW	18	RODELY, GEORGE F	2	18	RUSHING, IRA D	4	22	SCHORN, BOBBY E TRS	36	8	SHAW, RONALD	19NE	28
RICE, JAMES L	11	12	RODELY, GEORGE F	11	18	RUSHING, IRA D	5	22	SCHORN, WALTER J	19	10	SHEFF, CHARLES	15NE	22
RICE, JUANITA J	19SW	8	RODELY, PAMELA L	14SE	32	RUSHING, IRA D	23	32	SCHORN, WALTER J	20	10	SHEFF, CHARLES R	15	22
RICE, LOREN S	12NW	32	RODELY, VIVIAN	22	32	RUSHING, IRA D	25	32	SCHORN, WALTER J	30	10	SHERMAN, MARY A	16SE	28
RICE, RUDY K	10	18	RODGERS, TRUMAN E	13NW	12	RUSHING, IRA D	26	32	SCHRAM, CLIFFORD	5	20	SHERMAN, MICHAEL L	2	36
RICE, RUDY K	27	18	RODMAN, JOHN	21NW	30	RUSHING, LARRY	1	20	SCHRADER, EDWIN	15	20	SHERMAN, RALPH	12	34
RICE, RUDY K	28	18	ROE, BERTHA A	2	22	RUSHING, LARRY G	23	32	SCHRADER, WILLIAM T	27	22	SHERMAN, RAYMOND	3	30
RICE, TULSA	33	18	ROE, BERTHA C	3	22	RUSHING, LYNEE	1	20	SCHRAM, ANNA M	26	18	SHERMAN, RAYMOND	10	30
RICE, TULSA K	7	18	ROE, CHARLES W	16	28	RUSHING, MARION	1	10	SCHRAM, FRED K	22	18	SHERMAN, RONALD D	15	30
RICHARDS, FRED L	12	12	ROE, CHARLES W	17	28	RUSHING, MARION	6	12	SCHRAM, FRED K	23	18	SHERMAN, STARLA R	12	34
RICHARDS, FRED L	11	28	ROE, CHARLES W	25SW	22	RUSHING, MARION	7	12	SCHRAM, FRED K	26	18	SHERMAN, WARREN	35	36
RICHARDS, FRED L	14	28	ROE, CHARLES W	9	28	RUSHING, MARION G	23	32	SCHRAMME, MICHAEL J	27SW	36	SHERMAN, WARREN	36	36
RICHARDSON, DON S	12	38	ROE, WILSON	34	22	RUSHING, MARION G	26	32	SCHRAMM & BIRKNER	25NW	22	SHEVLIN, DAWN M	30	32
RICHMOND, E	5SE	8	ROE, WILSON	35	22	RUSHING, MARION G	9	12	SCHRAZT, ANNA J	5	20	SHIRK, RONALD B	12SE	28
RICHMOND, EVELYN H	8	8	ROE, WILSON PYRAMID COAL	11	8	RUSHING, MARION G	28	28	SCHRAZT, ANNA J	6	20	SHOCKMAKER, JAMES A	8	12
RICHMOND, JAMES A	4	8	ROEDERSHEIMER, HERMAN J III	17	20	RUSHING, MARION G	31	28	SCHROEDER, HARRIET L	21	22	SHOOK, ROBERT W	27	18
RICHMOND, JAMES M	8NW	8	ROEHRKASSE, RONALD K	15	10	RUSHING, MARION G	32	28	SCHROEDER, WILLIAM A	15	28	SHOPINSKI, ERNEST M	2	38
RICHMOND, RANDALL E	2SW	22	ROEHRKASSE, RONALD K	5NE	8	RUSHING, ROBERT R	6	20	SCHROEDER, WIM A	11	36	SHORT, LOREN K	19	18
RICKS, JANET LEE	30	30	ROEHRKASSE, RONALD K	5SE	8	RUSHING, ROBERT T	23	22	SCHUBERT & PEECK	23	36	SHRUM, GOLDIE R	11	34
RIDDLE, TOMMY A	23	38	ROETHE, JAMES E	5	28	RUSIEWSKI, MARK	16	38	SCHUBERT ANDREW	23	36	SHRUM, WILLIAM	22	36
RIDDLE, WILLIAM A	32	38	ROETHMEYER & GRATHWOHL	7	30	RUSIEWSKI, MARK W	4	30	SCHUBERT ANNIE M	23NE	34	SHRUM, WILLIAM E	15	36
RIDER, RICHARD	26NW	18	ROETHMEYER & GRATHWOHL	8	30	RUSIEWSKI, ROBERT A	16	38	SCHUBERT, BERNARD	13	34	SHRUM, WILLIAM E	23	36
RIDGEWAY & ROZNOWSKI	27NW	30	ROETHMEYER, NANCY	31	38	RUSSELL, JACK	25	18	SCHUBERT, CARL	15SE	18	SHUBERT, BRADLEY P	31	32
RIDGEWAY, BRUCE K	21	34	ROGERS & DIEBOLT	30	18	RUSSELL, JACQUELIN I	10	18	SCHUBERT, CLARENCE	22	36	SHUBERT, LARRY L	36SW	32
RIDGEWAY, CHARLES E	23	30	ROGERS, DIANA P	23NE	22	RUSSELL, LEO E	3	18	SCHUBERT, CLARENCE	25	36	SHURTZ, DAHL R	28	38
RIDGEWAY, GEORGE E	16NW	28	ROGERS, FORREST W	28SE	18	RUST, ROBERT M	7SW	32	SCHUBERT, CLARENCE	26	36	SHUTE, KENNETH	14	22
RIDGEWAY, LESTER	22SE	18	ROHLFING, RODNEY R	19NW	8	RYBACK, DALE E	9	36	SCHUBERT, CYNTHIA A	23	36	SHUTE, LONNIE G	16SE	28
RIDGEWAY, MARION	31SW	12	ROHLFS, DONALD	33	38	RYBACK, DENNIS	9	36	SCHUBERT, EDWARD A	26	36	SHUTE, MARY	15NW	22
RIDGEWAY, RONALD	31SW	12	ROJEK, MARK S	22NE	30	RYBACK, ROGER	26	12	SCHUBERT, EDWARD A	27	36	SHUTE, ROBERT C	17NE	28
RIDGEWAY, WALTER	31	30	ROJEK, ROMAN	13	36	RYBACK, ROGER A	33	12	SCHUBERT, FREDERICK M	27	36	SHUTE, SAMUEL K	2	22
RIDGEWAY, WALTER B	31SW	12	ROJEK, ROMAN	18	38	RYBACK, SHIRLEY	8NE	36	SCHUBERT, GERALD J	23	36	SIADCK, LEO	30	38
RIDGEWAY, WALTER F	31NE	30	ROJEK, ROMAN	19	38	RYNDERS, STEVE	11	34	SCHUBERT, JOHN D	13	34	SIEPERT, DONALD E	3	18
RIECKENBERG, ALAN W	15NE	22	ROKISKI, LEOTA	15	32	RYTYSKI LIVING TRUST	11	34	SCHUBERT, JOHN F	27	36	SIEPERT, DONALD E	34	30
RIECKENBERG, ALAN W	15	22	ROKISKI, LEOTA	19	34	RYTYSKI LIVING TRUST	2	34	SCHUBERT, JOSEPH J	26	36	SIEPERT, HERSCHEL W	22	18
RIECKENBERG, JENNY L	13NW	28	ROKISKI, LEOTA	22	32	RYTYSKI, ALBERT A	7	36	SCHUBERT, KENNETH R	19NW	18	SIEPERT, THOMAS	32	18
RIECKENBERG, JERRY L	21NW	28	ROKISKI, ROMAN J	8	36	RYTYSKI, ALBERT A	8	36	SCHUBERT, MICHAEL J	26	36	SIEPERT, THOMAS D	32SE	18
RIECKENBERG, ROGER	19	8	ROSENBERGER, ALAN D	16SE	28	RYTYSKI, ALBERT A	1	34	SCHUBERT, MICHAEL J	27SE	36	SIEPERT, VERN R TRS	27	18
RIGDON & PROVART	27	34	ROSENDAHL, RONALD G	30SW	8	RYTYSKI, JAMES	10	34	SCHUESSLER, THERESA J	7	34	SIFUENTES, JOSE	13	36
RIGDON, EUGENE	27	34	ROTHWELL, GARY J	27NW	32	RYTYSKI, NORBERT	2	34	SCHUESSLER, THERESA J	18	34	SILBE, BRETT D	13SW	28
RIGDON, LOIS C TR	22	34	ROWLAND & POITER	8	12	RYTYSKI, ROBERT E	15E	34	SCHULTZ & MADORA	12	28	SILBE, JIMMIE D	21	34
RIGDON, LOIS C TR	19	30	ROWLAND, ALESIA	9	12	S A S I CORPORATION	29SW	18	SCHULTZ, FRED	7	30	SILBE, TERRY	14NW	22
RIGGIO, BETTY J	23	30	ROWLAND, JUSTIN	1NE	10	S I L UNIVERSITY ED OF TRS	07	30	SCHULTZ, FRED	13	28	SIMMONS, BOBBY J	22NW	18
RIGGIO, BETTY J	20	30	ROZNOWSKI, WILHELMINA	8	12	S I L UNIVERSITY ED OF TRS	07	30	SCHUMAIER, E EUGENE	6	22	SIMMONS, V	27NE	18
RIGGIO, JOSEPH	12	12	ROZNOWSKI, WILHELMINA	9	12	SACRED HEART CHURCH	11	12	SCHUMAIER, E EUGENE	7	22	SIMMONS, MARK T	19	32
RIGGIO, JOSEPH	13	12	RUCKS, CONNIE	29SE	36	SALLEE, JAMES H	13	38	SCHUMAIER, EMORY C	6	22	SIMPKINS, MARY E	26	18
RISLEY, BILLIE R	20NW	30	RUDE, RICHARD E	45W	32	SAMOLINSKI, JUDITH E	22	38	SCHUMAIER, EMORY C	31	34	SIMPKINS, MARY E	26NW	18
RISLEY, FRED E	24	32	RUDLOFF & KARCHER	24	12	SAMOLINSKI, JUDITH E	27	38	SCHUMAIER, EVERETT	31SE	34	SIMPSON, ROBERT W	11SE	28
RITTER, EUNICE K	23NW	22	RUDLOFF, ELVIS R	32	28	SANDERS, DAVID	15NE	28	SCHUMAIER, EVERETT	32SW	34	SIMS, CLARENCE S	23NW	28
RITTER, STANLEY J	24	34	RUDLOFF, RONALD D	24	12	SANDERS, GERALD	11	12	SCHUMAIER, GARY C	31	34	SIMS, DANNY	26SE	30
ROBB, JAMES F	6	32	RUEBHAUSEN, RON	2	28	SANDERS, LEONARD JR	27NE	18	SCHUMAIER, GEORGE W	6	22	SIMS, DANNY D	26	30
ROBB, JUDITH A	31	32	RUEHL, DAVID	5	34	SANDERS, PAMA K	18	18	SCHUMAIER, GEORGE W	7	22	SIMS, DAVID R	21NE	28
ROBB, JUDITH A	32	32	RUFF, DEAN T	19NW	22	SANDERS, REBECCA G	22NW	30	SCHWARTZKOPF, ARTHUR	21	32	SIMS, HERMAN E	15W	22
ROBB, MYRNA R	21	34	RUFF, STEVEN L	26	18	SANDERS, ROBERT	9NW	18	SCHWARTZKOPF, IRENE TRS	5	38	SIMS, JOHN	32NE	18
ROBB, NELDA TRS	10	20	RUFFING, RICHARD	25	30	SANFORD & STANOWSKI	26	36	SCHWARTZKOPF, LOREN	10	32	SIMS, LARRY W	19NE	8
ROBB, RICHARD L	24	20	RUFFINO, CHARLES P	15	22	SANTOS, CATHERINE M	26	10	SCHWARZ & BELK	17	20	SINGLETON, WM E	22NE	22
ROBB, ROBERT S	26	32	RUFFINO, CHARLES P	16	22	SAPP & DAVIS	15NE	22	SCHWARZ & BELK	18	20	SIX, GENE A	35	18
ROBB, ROBERT S	3	20	RUFFINO, CHARLES P	19	36	SAUERHAGE, HENRY	5	20	SCHWARZ & BELK	23	20	SIZEMORE, BRENDA A	23	10
ROBB, ROBERT S	33	32	RUFFINO, CHARLES P	24	34	SAUERHAGE, ROBERT	5	20	SCHWARZ & BELK	8	20	SIZEMORE, ROBERT J	20	36
ROBB, ROBERT S	4	20	RUFFINO, SHAWN K	29SW	36	SAUL, KENNETH R	32NE	18	SCHWARZ, ANNA M	35	32	SIZEMORE, WILEY M	19	18
ROBB, SAMUEL J	13NW	22	RUFFINO, THOMAS W	12	22	SAUVAGEOT, LAURENCE F	18	22	SCHWARZ, BRUCE G	28	34	SKORCH LAND TR	10	38
ROBB, WILLIAM C	8	20	RUFFINO, THOMAS W	12SW	22	SAWYER, ALAN A	11NE	22	SCHWARZ, EDGAR D	23	20	SKORCH, DAVID L	25	34
ROBB, WILLIAM C	9	20	RUFFINO, TONY L	11SE	22	SAWYER, HUGH C	15SW	18	SCHWARZ, EMMA ESTATE	11	20	SKORCH, MARTIN A	13NW	38
ROBB, WILLIAM G	22NW	32	RULEVISH, EDWARD T	25	38	SAYLORS, L T	5NE	18	SCHWARZ, ERVIN	27	34	SKORCH, MICHAEL	13	38
ROBB, WM C	21NE	32	RULEVISH, MARTHA	24	36	SCAGGS, IVAN	28NE	18	SCHWARZ, ERVIN	15	34	SKORCH, THOMAS P	9	38
ROBB, WM C	3	20	RULEVISH, MARTHA	25	36	SCAGGS, STEPHEN M	28	18	SCHWARZ, ERVIN	12	20	SKORCH, THOMAS P	16	38
ROBBINS, MICHAEL	4SE	30	RULEVISH, ROGER REV TR	25	36	SCAGLIONE, KENNETH	32NW	30	SCHWARZ, ERVIN	22	34	SKORCH, THOMAS S	15	38
ROBERT, DALE A	6	34	RULEVISH, ROGER REV TR	26	36	SCARBOROUGH, JANICE L	35NW	22	SCHWARZ, JERRY S	21SE	10	SKORCH, THOMAS S	16	38
ROBERT, DALE L	15	32	RUNYON, KENNETH R	18	34	SCHAEFER, JOHN C	1							

ownership index, continued

<i>name</i>	<i>section #</i>	<i>page</i>	<i>name</i>	<i>section #</i>	<i>page</i>	<i>name</i>	<i>section #</i>	<i>page</i>	<i>name</i>	<i>section #</i>	<i>page</i>
SLAPAK, JAMES W	3	38	SPRAGUE LAND CO	8	32	STULL, WALTER	19NE	28	TANNER, THOMAS L	6	22
SLATER, EUGENE J	29NE	30	SPRAGUE LAND CO	9	32	STUMPE, JOHN H JR	21	36	TANNER, THOMAS L	31	34
SLATER, EUGENE J	29SW	30	SPRAGUE LAND CO	10	32	STUMPE, JOHN H JR	28	36	TANNER, THOMAS L	30	32
SLOAN, BEATRICE B	5SW	22	SPRAGUE LAND CO	11	32	STUMPE, JOHN H JR	20	36	TATE, TIMOTHY S	12	28
SLOAN, DALE	6SE	32	SPRAGUE LAND CO	12	32	STUMPS LAKE ADDITION	10	22	TATE, TIMOTHY S	1	28
SLOVER, GEORGE W	11NW	30	SPRAGUE LAND CO	15	32	STUTES, MARK A	21NW	28	TATE, TIMOTHY S	11	28
SLOVER, GEORGE W	30	30	SPRAGUE LAND CO	28	32	SUCHOMSKI, ADAM L	5	36	TAYLOR CLARK SUB	15	18
SMELTER, CLARENCE E	14	36	SPRAGUE LAND CO	3	32	SUCHOMSKI, ADAM L	7	38	TAYLOR, DAVID M	19	30
SMELTER, JOSEPH T	11	36	SPRAGUE, JOHN R JR	2	32	SUCHOMSKI, ADAM L	17	36	TAYLOR, GRANT	7	30
SMELTER, JOSEPH T	12	36	SPRAGUE, JOHN R JR	11	32	SUCHOMSKI, C JEAN	8	36	TAYLOR, LAVERNE E TRS	32SE	28
SMELTER, JOSEPH T	24NE	36	SPRAGUE, THEODORE R	9	32	SUCHOMSKI, DAVID	8	36	TAYLOR, LEROY	12SW	28
SMELTER, LARRY J	6	38	SPRAGUE, THEODORE R	11	32	SUCHOMSKI, DAVID	5	36	TAYLOR, LIDA TRS	23	38
SMITH & JANOWSKI	25	36	SPREHE, BRYAN A	27	32	SUCHOMSKI, GERALD D	5	36	TAYLOR, LIDA TRS	26	38
SMITH & JANOWSKI	14	38	SPRENGER, CARL H	36NW	22	SUCHOMSKI, GERALD D	7	38	TAYLOR, LIDA TRS	5	30
SMITH & JANOWSKI	15	38	SPRENGER, GARY W	13SW	22	SUCHOMSKI, GERALD D	17	36	TAYLOR, LIDA TRS	6	30
SMITH, ALBERT	5NW	8	SPRIETLER ENTERPRISES INC	5NE	8	SUCHOMSKI, JEFFREY G	5	36	TAYLOR, LOGAN TR	26	38
SMITH, BERNARD J	35	34	SPRIETLER ENTERPRISES INC	5NW	8	SUCHOMSKI, JEFFREY G	8	36	TAYLOR, MARILYN	29NE	18
SMITH, CAROL A	14	12	SROKA, CHARLES L	33	36	SUCHOMSKI, LAWRENCE B	5	36	TAYLOR, MARILYN	32	38
SMITH, DALE	13	8	SROKA, LEO	23	22	SUCHOMSKI, LAWRENCE B	7	38	TAYLOR, PAUL D	14	28
SMITH, DALE	14	8	SROKA, STEPHEN R	35NW	22	SUCHOMSKI, RICHARD	5	36	TAYLOR, PEGGY A REV TR	18	30
SMITH, DALE A	18	10	SRONCE, JEFFREY A	21NE	28	SUCHOMSKI, SYLVESTER P	5	36	TAYLOR, PEGGY A TRS	8	12
SMITH, DALE A	19	10	SRONCE, JOHNNY R	34SW	34	SUCHOMSKI, SYLVESTER P	17	36	TAYLOR, PEGGY A TRS	18	30
SMITH, DALE A	20	10	ST JOHN BAPTIST CHURCH	5NE	18	SUCHOMSKI, SYLVESTER P	15W	34	TAYLOR, WILLIAM	24NW	12
SMITH, DALE A	30	10	ST MARY MAGDALEN CHURCH	6	36	SUCHOMSKI, WAYNE A	15E	34	TEDDAR, BONNIE F	1	28
SMITH, DALE A	31	10	STACEY, KENNETH W	27NW	18	SULLIVAN, JOHN S	9	22	TEDDAR, BONNIE F	11	28
SMITH, DALE A	24	8	STADGE & LACICERO	10	34	SULLIVAN, RONALD E	5SE	8	TEEL, DONALD L	35	30
SMITH, DENNIS J	19	8	STAFFORD, CHARLES	25	36	SUMMERS, BRUCE	5NE	18	TEEL, STEPHEN F	2	18
SMITH, DONALD E	33	18	STANHOUSE, BILLY L	14	12	SUMMERS, JOSEPH E	28NW	18	TEEL, STEPHEN F	4	18
SMITH, DORIS M	26SE	34	STANHOUSE, JAMES W	32SW	18	SUMNER, MILDRED	30SE	22	TEEL, STEPHEN F	33	30
SMITH, EMMA	27	10	STANHOUSE, JOHN	5NE	18	SUMNER, RANDOL J	15NE	22	TEFFERTILLER, STANLEY W	25E	28
SMITH, EMMA	36	10	STANHOUSE, RONALD	33	30	SUNFIELD BAPTIST CHURCH	29NW	30	TELLALI, INC	5NE	18
SMITH, FELIX	26NW	18	STANHOUSE, WILLIAM O	25	18	SUNSET MEMORIAL PARK	30NE	30	TELLER, RANDALL	7	34
SMITH, FRANK D	26NW	18	STANLEY, DAVID C	15SW	18	SURAUD'S FARM INC	29SW	30	TEMPLETON & JONES	31	28
SMITH, GARY L	14	18	STANLEY, LYLE D	21	30	SURAUD'S FARM INC	5	38	TEMPLETON, DAVID C	14SW	10
SMITH, GERTRUDE E	20	10	STANOWSKI, RAYMOND S	2	34	SURAUD'S FARM INC	7	38	TEMPLETON, DAVID C	23	10
SMITH, GREGORY E	15NW	28	STANOWSKI, RAYMOND S	1	34	SURAUD'S FARM INC	8	38	TEMPLETON, DAVID C	31	12
SMITH, JANET	26SE	34	STANTON & BRYANT	24SE	22	SUREFIRE COAL INC	22	18	TEMPLETON, DAVID C	36NE	10
SMITH, JERIL	17SE	28	STANTON, PHYLLIS L	23SE	22	SURMEIER, HARRY J	17	34	TEMPLETON, LOUIS	26SE	22
SMITH, JERRY M	14	10	STARMEYER, BARBARA	30	12	STARMEYER, HARRY J	17	34	TEMPLETON, LOUIS	36	22
SMITH, JERRY M	20	34	STATE OF ILLINOIS	1	38	STARMEYER, HARRY J	17	34	TEMPLETON, R G	31	28
SMITH, JOHN F JR	23SE	22	STATE OF ILLINOIS	7	30	SUTTION, JERRY L	12SW	22	TEMPLETON, R G	36	22
SMITH, JOSEPH P	10SE	34	STATE OF ILLINOIS	7	30	SWAIN, MARLYN J	19SE	22	TEMPLETON, ROBERT	26	22
SMITH, JOSEPH P	26SE	34	STEARNS, ELMORE F	13	34	SWAIN, MARLYN J	31NE	34	TEMPLETON, ROBERT G	31	28
SMITH, LEO L	10NE	34	STEARNS, ELMORE F	1NW	34	SWALLERS, STUART D	9	30	TEMPLETON, ROBERT G	35	22
SMITH, LLOYD W	16SE	28	STEELE, EMMA	23	20	SWALLERS, WALTER D	25	30	TEMPLETON, ROBERT G	36	22
SMITH, LOUIS W	29	18	STEELE, EMMA	19	8	SWAN, RYAN H	28	36	TEMPLETON, ROBERT G	36SW	22
SMITH, MARION	15SW	28	STEELE, GLEN	30SW	8	SWANWICK BETHEL CEM	22SW	32	TEMPLETON, ROBERT G	19	28
SMITH, MARK D	21NE	28	STEIN, HENRY	24	12	SWANWICK, PLAT OF	21	32	TEMPLETON, ROBERT G	27	10
SMITH, MARK E	1	8	STEIN, JOHN	35NE	10	SWEENEY, STEVEN J	14	22	TEMPLETON, ROBERT G	35	10
SMITH, MARK E	19	10	STEIN, TOM	29NE	38	SWINEY, RICHARD E	27SW	36	TEMPLETON, ROBERT L	30	28
SMITH, MARK E	31	10	STEWART, KENNETH L	16NW	18	SWOFFORD, BRENDA K	16NW	18	TEMPLETON, ROBERT L	31	28
SMITH, MATTHEW J	19	8	STEWART, LARRY D	17	32	SZAREK, DENNIS	29SW	28	TEMPLETON, T LOUIS	25	22
SMITH, MERVIN F	17	10	STEWART, MICHAEL L	31SE	18	SZAREK, WALTER	28	28	TEMPLETON, T LOUIS	31	28
SMITH, RAYMOND A	10	34	STEWART, RITA R	4SW	20	SZAREK, WALTER	29	28	TEMPLETON, WILLIAM C	36	22
SMITH, ROBERT L	17	22	STEWART, THOMAS D	18	8	SZCZEBLEWSKI, GARY J	31	28	TEMPLETON, WILLIAM C	30	28
SMITH, ROBERT L	20	22	STIENS, JAMES H SR	6	8	SZCZEBLEWSKI, JOE	4	30	TEMPLETON, WILLIAM C	31	28
SMITH, ROBERT L	29	22	STIENS, JOHN	29	38	SZCZEBLEWSKI, JOE	5	30	TEMPLETON, WM C	33	12
SMITH, RODNEY	6SW	32	STOCKTON, GILBERT L	26NW	18	SZCZEBLEWSKI, JOSEPH	13	18	TENNYSON, CHARLES G	20SW	30
SMITH, RONALD L	1	28	STOCKTON, KENNETH J	30	38	SZCZEBLEWSKI, RAYMOND	32	38	TENNYSON, CARL D	21SW	34
SMITH, SEVERIN	15	38	STOCKTON, KENNETH J	12	28	SZCZEBLEWSKI, RAYMOND	5	30	TENNYSON, JAMES L JR	35NW	22
SMITH, SEVERIN	32	36	STEVENS, ANNA	17	12	SZCZEBLEWSKI, RAYMOND	4	30	TERRY, KENNETH	9	22
SMITH, STEVEN L	15SW	28	STEVENSON & POWELL	31	8	SZCZEBLEWSKI, RAYMOND	5	30	TERRY, KENNETH JR	10	22
SMITH, THOMAS D	19	10	STEVENSON, JAMES E	13SW	22	SZCZEPANSKI, LAWRENCE	5NE	30	TERRY, KENNETH M SR	10	22
SMITH, THOMAS D	30	10	STEVENSON, JANIE	31	8	SZCZEPANSKI, LAWRENCE	1	36	THEIS, RANDY	30SW	8
SMITH, TIMOTHY E	16SE	28	STEVENSON, JIMMIE	31	8	SZCZEPANSKI, LAWRENCE	11	36	THEOBALD, LELAND	6	34
SMITH, WILFRED L	10	34	STEVENSON, JOSEPH S	33	28	SZCZEPANSKI, LAWRENCE JR	17NE	30	THEOBALD, WILLIAM A	23SE	36
SMITH, WILFRED L	10NE	34	STEWART, RICHARD E	31SE	8	SZCZEPANSKI, LAWRENCE	12	36	THEOBALD, WILLIAM A	21NE	28
SMITH, WILLIAM H	23NW	22	STEWART, KENNETH L	16NW	18	SZCZEPANSKI, LAWRENCE	17	30	THEOBALD, WILLIAM A	19SW	8
SMITH, WILFRED L	10NE	34	STEWART, LARRY D	17	32	SZCZEPANSKI, LAWRENCE	11	36	THEOBALD, WILLIAM A	21NE	28
SMITH, WILFRED L	23NW	22	STEWART, MICHAEL L	31SE	18	SZCZEPANSKI, LAWRENCE	12	36	THEOBALD, WILLIAM A	19SW	8
SMITH, WILFRED L	10NE	34	STEWART, RITA R	4SW	20	SZCZEPANSKI, LAWRENCE	11	36	THEOBALD, WILLIAM A	19SW	8
SMITH, WILFRED L	23NW	22	STIENS, JAMES H SR	6	8	SZCZEPANSKI, LAWRENCE	11	36	THEOBALD, WILLIAM A	19SW	8
SMITH, WILFRED L	23NW	22	STIENS, JOHN	29	38	SZCZEPANSKI, LAWRENCE	11	36	THEOBALD, WILLIAM A	19SW	8
SMITH, WILFRED L	23NW	22	STOCKTON, GILBERT L	26NW	18	SZCZEPANSKI, LAWRENCE	11	36	THEOBALD, WILLIAM A	19SW	8
SMITH, WILFRED L	23NW	22	STOCKTON, KENNETH J	30	38	SZCZEPANSKI, LAWRENCE	11	36	THEOBALD, WILLIAM A	19SW	8
SMITH, WILFRED L	23NW	22	STOCKTON, KENNETH J	12	28	SZCZEPANSKI, LAWRENCE	11	36	THEOBALD, WILLIAM A	19SW	8
SMITH, WILFRED L	23NW	22	STEVENS, ANNA	17	12	SZCZEPANSKI, LAWRENCE	11	36	THEOBALD, WILLIAM A	19SW	8
SMITH, WILFRED L	23NW	22	STEVENSON & POWELL	31	8	SZCZEPANSKI, LAWRENCE	11	36	THEOBALD, WILLIAM A	19SW	8
SMITH, WILFRED L	23NW	22	STEVENSON, JAMES E	13SW	22	SZCZEPANSKI, LAWRENCE	11	36	THEOBALD, WILLIAM A	19SW	8
SMITH, WILFRED L	23NW	22	STEVENSON, JANIE	31	8	SZCZEPANSKI, LAWRENCE	11	36	THEOBALD, WILLIAM A	19SW	8
SMITH, WILFRED L	23NW	22	STEVENSON, JIMMIE	31	8	SZCZEPANSKI, LAWRENCE	11	36	THEOBALD, WILLIAM A	19SW	8
SMITH, WILFRED L	23NW	22	STEVENSON, JOSEPH S	33	28	SZCZEPANSKI, LAWRENCE	11	36	THEOBALD, WILLIAM A	19SW	8
SMITH, WILFRED L	23NW	22	STEVENSON, JOYCE E	33NW	28	SZCZEPANSKI, LAWRENCE	11	36	THEOBALD, WILLIAM A	19SW	8
SMITH, WILFRED L	23NW	22	STEVENSON, RICHARD E	31SE	8	SZCZEPANSKI, LAWRENCE	11	36	THEOBALD, WILLIAM A	19SW	8
SMITH, WILFRED L	23NW	22	STEWART, KENNETH L	16NW	18	SZCZEPANSKI, LAWRENCE	11	36	THEOBALD, WILLIAM A	19SW	8
SMITH, WILFRED L	23NW	22	STEWART, LARRY D	17	32	SZCZEPANSKI, LAWRENCE	11	36	THEOBALD, WILLIAM A	19SW	8
SMITH, WILFRED L	23NW	22	STEWART, MICHAEL L	31SE	18	SZCZEPANSKI, LAWRENCE	11	36	THEOBALD, WILLIAM A	19SW	8
SMITH, WILFRED L	23NW	22	STEWART, RITA R	4SW	20	SZCZEPANSKI, LAWRENCE	11	36	THEOBALD, WILLIAM A	19SW	8
SMITH, WILFRED L	23NW	22	STIENS, JAMES H SR	6	8	SZCZEPANSKI, LAWRENCE	11	36	THEOBALD, WILLIAM A	19SW	8
SMITH, WILFRED L	23NW	22	STIENS, JOHN	29	38	SZCZEPANSKI, LAWRENCE	11	36	THEOBALD, WILLIAM A	19SW	8
SMITH, WILFRED L	23NW	22	STOCKTON, GILBERT L	26NW	18	SZCZEPANSKI, LAWRENCE	11	36	THEOBALD, WILLIAM A	19SW	8
SMITH, WILFRED L	23NW	22	STOCKTON, KENNETH J	30	38	SZCZEPANSKI, LAWRENCE	11	36	THEOBALD, WILLIAM A	19SW	8
SMITH, WILFRED L	23NW	22	STOCKTON, KENNETH J	12	28	SZCZEPANSKI, LAWRENCE	11	36	THEOBALD, WILLIAM A	19SW	8
SMITH, WILFRED L	23NW	22	STEVENSON, ANNA	17	12	SZCZEPANSKI, LAWRENCE	11	36	THEOBALD, WILLIAM A	19SW	8
SMITH, WILFRED L	23NW	22	STEVENSON & POWELL	31	8	SZCZEPANSKI, LAWRENCE	11	36	THEOBALD, WILLIAM A	19SW	8
SMITH, WILFRED L	23NW	22	STEVENSON, JAMES E	13SW	22	SZCZEPANSKI, LAWRENCE	11	36	THEOBALD, WILLIAM A	19SW	8
SMITH, WILFRED L	23NW	22	STEVENSON, JANIE	31	8	SZCZEPANSKI, LAWRENCE	11	36	THEOBALD, WILLIAM A	19SW	8
SMITH, WILFRED L	23NW	22	STEVENSON, JIMMIE	31	8	SZCZEPANSKI, LAWRENCE	11	36	THEOBALD, WILLIAM A	19SW	8
SMITH, WILFRED L	23NW	22	STEVENSON, JOSEPH S	33	28	SZCZEPANSKI, LAWRENCE	11	36	THEOBALD, WILLIAM A	19SW	8
SMITH, WILFRED L	23NW	22	STEVENSON, JOYCE E	33NW	28	SZCZEPANSKI, LAWRENCE	11	36	THEOBALD, WILLIAM A	19SW	8
SMITH, WILFRED L	23NW	22	STEVENSON, RICHARD E	31SE	8	SZCZEPANSKI, LAWRENCE	11	36	THEOBALD, WILLIAM A	19SW	8
SMITH, WILFRED L	23NW	22	STEWART, KENNETH L	16NW	18	SZCZEPANSKI, LAWRENCE	11	36	THEOBALD, WILLIAM A	19SW	8
SMITH, WILFRED L	23NW	22	STEWART, LARRY D	17	32	SZCZEPANSKI, LAWRENCE	11	36	THEOBALD, WILLIAM A	19SW	8
SMITH, WILFRED L	23NW	22	STEWART, MICHAEL L	31SE	18	SZCZEPANSKI, LAWRENCE	11	36	THEOBALD, WILLIAM A	19SW	8
SMITH, WILFRED L	23NW	22	STEWART, RITA R	4SW	20	SZCZEPANSKI, LAWRENCE	11	36	THEOBALD, WILLIAM A	19SW	8
SMITH, WILFRED L	23NW	22	STIENS, JAMES H SR	6	8	SZCZEPANSKI, LAWRENCE	11	36	THEOBALD, WILLIAM A	19SW	8
SMITH, WILFRED L	23NW	22	STIENS, JOHN	29	38	SZCZEPANSKI, LAWRENCE	11	36	THEOBALD, WILLIAM A	19SW	8
SMITH, WILFRED L	23NW	22	STOCKTON, GILBERT L	26NW	18	SZCZEPANSKI, LAWRENCE	11	36	THEOBALD, WILLIAM A	19SW	8
SMITH, WILFRED L	23NW	22	STOCKTON, KENNETH J	30	38	SZCZEPANSKI, LAWRENCE	11				

ownership index, continued

name	section #	page	name	section #	page	name	section #	page	name	section #	page	name	section #	page
VANCIL, BILL D	19SE	30	WALNUT LAKE ESTATES	20	36	WHITE, SAMUEL R	6	32	WINTER, JOAN	12	12	WRIGHT, JAMES T	13NE	12
VANCIL, BILL D	19	30	WALTER, ELVERT	29NE	38	WHITE, SAMUEL R JR	5	32	WINTER, JOAN	31	12	WRIGHT, JIMMIE E	8	36
VANCIL, DARRYL	4	18	WALTERS, ALEXANDER	9	30	WHITENER, LINDA S	25W	22	WINTER, JOHN R	24	10	WRIGHT, JOE E	35NW	22
VANCIL, DARRYL	19SE	30	WALTERS, ALEXANDER	16	30	WHITETAIL RIDGE LAND TR	12SW	12	WINTER, LYLE G	25	10	WRIGHT, LEO	10	34
VANCIL, DARRYL	33	30	WALTERS, ROBERT D	11NW	28	WHITLEY, JAMES A	13NE	12	WINTER, LYLE G	34	10	WRIGHT, LYNNE B	14SW	22
VANCIL, DARRYL	34	30	WALTERS, ROBERT D	19NE	30	WHITLEY, JAMES A	15	12	WINTER, LYLE J	25NW	10	WRIGHT, MARK A	17NW	36
VANCIL, DARRYL	5	30	WAR & LAY	19SE	30	WHITMORE, ARMAND J	35NW	22	WINTER, MERLE J	31	12	WRIGHT, MARY	9	34
VANCIL, DAVID J	19SE	30	WARD, MARK	13	12	WHITSON, JOHN E	10SE	28	WINTER, RAY	31SE	12	WRIGHT, MICHAEL L	10SW	34
VANCIL, HOWARD	19	30	WARD, MAURICE L	19	38	WHITTINGTON, ARTHUR J	6	30	WINTER, RAY L	32	12	WRIGHT, SHARON K	25	22
VANCIL, HOWARD	30	30	WARD, MAURICE L	27	38	WHITTINGTON, ARTHUR J	31	38	WINTER, RAY L	36	10	WRIGHT, STUART R	25	22
VANCIL, HOWARD	30NE	30	WARD, MAURICE L	28	38	WHITTINGTON, KENNETH	6	30	WINTER, RAY L	31	12	WRIGHT-HARRIS, LYNNE	6	18
VANCIL, JOEY A	30NE	30	WARD, MAURICE L	29	38	WHITTINGTON, KENNETH	31	38	WINTER, RAY L	36	10	WRIGHT-HARRIS, LYNNE	5NE	14
VANCIL, JOHN	20	36	WASHINGTON CNTY WATER	22NW	32	WIESE, ELVIRA A	1	34	WINTER, RICHARD	30	12	WUEBBLES, SCOTT	21	38
VANCIL, JOHN B	16	36	WASSON, CARLA J	6	20	WILCOX, ERMA V	12SW	22	WINTER, RICHARD D	19	12	WYATT, ROBERT S	12	34
VANCIL, JOHN B	19	30	WASSUNG, SUSAN M	14	10	WILCOX, ERMA V	35NW	22	WINTER, RUSSELL	24	10	WYCISKALLA'S, CHAPMAN	10	38
VANCIL, JOHN B	21	36	WASSUNG, SUSAN M	13	10	WILCOX, RYAN	13NW	22	WINTER, RUSSELL	25SE	10	WYCISKALLA, CONRAD	2	38
VANCIL, LESLIE	19NE	28	WATTS, CHARLES	14NE	28	WILCOX, WILLIAM J	35	22	WINTER, RUSSELL	30	12	WYCISKALLA, CONRAD	10	38
VANCIL, ROGER D	19SE	30	WATTS, HERMAN	35	34	WILCOX, WM J	35NW	22	WINTERBERG, ALBERT H	30	8	WYCISKALLA, CONRAD	10	38
VANDERJACK, DARLENE	20SW	28	WAYER, CLARENCE C	33SW	30	WILD, KENNETH O	11SE	22	WINTERBERG, MICHAEL E	32SW	8	WYCISKALLA, GEORGE D	13	38
VANDERJACK, DARLENE	29NW	28	WAYLAND, CONNIE D	26NE	10	WILD, KENNETH O	12SW	22	WINTERBERG, MICHAEL E	5NE	18	WYCISKALLA, PAUL	11	38
VANDERSTELT, ROBERT	1	34	WAYMACK, SYLVIA I	13NE	12	WILD, LARRY K	19	28	WINTERS, CHRISTOPHER A	18SW	30	WYCISKALLA, PAUL	23	38
VANDIVER, KEVIN W	21SE	34	WEZORICK, MIKE	30	32	WILDERMUTH & GRIZZELL	22NE	28	WISE, BILLY A	22NE	18	WYCISKALLA, PAUL	26	38
VANORSDALE, ELIZABETH M TRS	33	36	WEA VALLEY FARMS INC	24	30	WILDERMUTH, DANNY	19	28	WISE, GREGORY S	22NE	18	WYCISKALLA, PAUL	11	38
VARNER, MAJNA	5SE	22	WEA VALLEY FARMS INC	25	30	WILDERMUTH, DANNY	24	22	WISELY, DEAN	29	36	WYCISKALLA, RALPH	12	38
VARNER, MAJNA L	32SW	28	WEA VALLEY FARMS INC	4	18	WILDERMUTH, DANNY C	2	20	WISKAMP, DAVID E	19	20	WYCISKALLA, RALPH	12	38
VARGHON, JOHN S	15SE	18	WEA VALLEY FARMS INC	9	18	WILDERMUTH, DANNY C	3	20	WISNEWSKI, THERESA	12	34	WYCISKALLA, RALPH R	27	38
VENEGONI, BERT	19	18	WEATHERFORD, FRANK	25	10	WILDERMUTH, DANNY C	6	20	WISNEWSKI, RAY	1	34	WYCISKALLA, ROGER L	6SW	30
VET OF FOREIGN WARS	5NE	18	WEATHERFORD, JOHN P EST	26	10	WILDERMUTH, DANNY C	14	20	WISNEWSKI, RAY	12	34	WYCISKALLA, STEVEN M	10	38
VEITSE, JOS J	32SW	18	WEATHERFORD, JOHN P EST	34	10	WILDERMUTH, ELVIS H	14	20	WISNEWSKI, THERESA	1	34	WYCISKALLA, WALTER	10	38
VICKERY, REATHA M	19	22	WEATHERFORD, KAREN	26SE	22	WILDERMUTH, LOUIS J	33	32	WISNEWSKI, JOANNE	6NE	38	WYCISKALLA, WALTER	11	38
VICKERY, REATHA M	20	22	WEATHERFORD, KAREN	34	10	WILDERMUTH, LOUIS J	4	20	WISNEWSKI, JOANNE E	8	38	WYNN, BETTY R	33	30
VICKERY, REATHA M	30	22	WEATHERFORD, WENDELL	34	22	WILDERMUTH, RANDY B	16	32	WISNEWSKI, VIRGINIA	4	30	WYNN, CHARLES A	33	28
VILLAGE OF CUTLER	5SW	8	WEATHERFORD, WENDELL	35	22	WILDERMUTH, RANDY B	9	20	WISNEWSKI, VIRGINIA	5	30	WYNN, CHARLES A	28	28
VILLAGE OF CUTLER	8	8	WEAVER, BEULAH E TRS	17	22	WILDERMUTH, TIMOTHY A	33	32	WISNINGER, ALEC L	25	18	WYNN, EVERETT E	16	30
VISION QUEST ENTERPRISE	9	18	WEBB, LARRY	32NE	18	WILDERMUTH, WAYNE L	11	20	WISSINGER, ALEC L	36	18	WYNN, EVERETT E	17	30
VISION QUEST ENTERPRISE	32	18	WEBER, DEBBIE	32NW	36	WILES, VERNON L	12NW	34	WITBRACHT, RICHARD M	15SW	28	WYNN, GORMAN	16	30
VOELKEL, ROBERT L	6	36	WEBS, RONALD D	24SE	22	WILKIN, DONALD B	12	22	WITBRACHT, RICHARD M	15	28	WYNN, WILLIAM H	27	30
VOGEL, FREDIE L JR	32SW	32	WEGNER & AGUZZI	13	32	WILKS & HAMM	11	28	WITGES, LARRY C	5	30	WYNN, WILLIAM H	28	30
VOGEL, PETER E	13	32	WEGNER & AGUZZI	24	32	WILKS, CHARLES G	16SE	28	WITGES, LEONARD A	5	30	YATES, NELSON L	34NW	10
VOLKMAN, DOUGLAS K	36	8	WEGNER, CECELIA	25	34	WILKS, LARRY G	21NE	28	WITGES, RAY L	12	30	YATES, WILLIAM J	12SW	22
VOLKMAN, JERRY D	35	8	WEGNER, CECELIA	36	34	WILKS, WILLIAM	12	28	WITGES, RAY L	17	30	YATES, WILLIAM J	28	36
VOLKMAN, JERRY D	36	8	WEGNER, CECELIA M	26	34	WILKS, WILLIAM A	1	28	WITGENSHAW, BRADLEY J	20	36	YEAGER & MOHR	15NW	28
VON ROHR, GEORGE B	28SW	18	WEGNER, CECELIA	35	34	WILLIAMS & HOFMEISTER	15NW	20	WITTENAUER, EDWARD J	19	20	YEAGER, DONALD	14	28
VORDTRIENE, BRADLEY	5	28	WEINBERG, IRMA J	26	38	WILLIAMS CEMETARY	1	30	WITTENAUER, EDWARD J	20	20	YEAGER, DONALD	14	28
VORDTRIENE, BRADLEY	30	36	WEINHOFFER, ROBERT M	5NW	8	WILLIAMS, CHRIS A	10NW	32	WITTENBORN, CARL T	18	8	YEAGER, WILLIAM A	14	28
VORDTRIENE, BRADLEY J	29	36	WEINHOFFER, ROBERT M	5SE	8	WILLIAMS, JAMES A	14SW	28	WITTENBORN, JOHN O	5SE	8	YELM, WILLIAM C	30	8
VORTRIEDE, AURLIA M	17	28	WEINHOFFER, RONALD	10	32	WILLIAMS, JAMES F	32NE	36	WOLFE, DALE E	21	34	YOUNG, FLOYD B	5SE	8
VORWERK, RAYMOND	15	34	WEIS, DELORES J	13SW	12	WILLIAMS, JEFFREY	24NW	12	WOLFE, JAMES M	13	12	YOUNG, HERMAN	6	20
VOSHOLLER, ANDREW J	7	20	WEIS, FARMIS E & G INC	33	12	WILLIAMS, KENNETH	2	22	WOLFE, JOSEPH	29SE	18	YOUNG, JERRY L	18	8
VOSHOLLER, ANDREW J	8	20	WEIS, FARMIS E & G INC	34	12	WILLIAMS, MARSHALL D	20SW	30	WOLFE, TED	32	8	YOUNGMAN, RODNEY K	26NW	18
VOSHOLLER, T B JR	7	20	WEIS, FARMIS E & G INC	35	12	WILLIAMS, MURRY C	20NE	30	WOLFE, THERESA A	31	18	ZAKINSKI, JANICE M	23	12
VOTAVA TR ROBERT SR TRS	23	36	WEIS, FARMIS E & G INC	36	12	WILLIAMS, PATRICIA	25NE	34	WOODCOCK, BRENDA F	5NE	18	ZARA, DOROTHY E	19NW	8
VOYLES, MAX	18	18	WEIS, LEO E	26NW	18	WILLIAMS, ROBERT	10	32	WOODCOCK, GEORGE	21	30	ZARA, DOROTHY E	19SW	8
VUICHARD, DAVID J	6	12	WEISEL, ERIC J	24NW	28	WILLIAMS, ROBERT	21SE	32	WOODDROME, FRANKLIN S	1	28	ZARZACK, GUSTAVE	10SE	22
VUICHARD, KEVIN	32SW	32	WEISEL, F RAY	24	28	WILLIAMS, ROBERT	22	32	WOODSIDE & WRIGHT	29	38	ZELASKO, ANTHONY R JR	5	38
VUICHARD, PAUL J	14NW	22	WEISEL, HAROLD E	11NW	28	WILLIAMS, ROBERT	22	32	WOODSIDE, CHARLES	4	32	ZELASKO, ANTHONY R JR	11	36
VUICHARD, STEVEN F	36SW	34	WEISEL, JAMES	11	28	WILLIAMS, ROBERT	28NE	36	WOODSIDE, DONALD R	15SE	28	ZELASKO, ANTHONY R JR	12	36
W EGYPTIAN ECON OPP	15	30	WEISEL, JESSE	31	38	WILLIAMS, ROBERT E	28NE	36	WOODSIDE, GERALDINE	31	12	ZELASKO, CHRIS M	12	36
WADDILL, DONNA M	10SE	22	WEISEL, JESSE	25	36	WILLIAMS, SHERI L	27SE	32	WOODSIDE, JIMMIE D	29SE	38	ZELASKO, RICHARD A	11	36
WADE, MARILYN T	5SW	8	WEITZEL CEMETERY ASSN	15SW	8	WILLIAMS, VERNON R	27	32	WOODSIDE, MARK A	29NE	30	ZELASKO, ROBERT	6	38
WAGGONER, ROBERT C	29	38	WELCH, DENNIS	27	36	WILLIAMS, WALLACE R	3	32	WOODSIDE, MARK A	29SW	30	ZELASKO, ROBERT	7	38
WAGGONER, RONALD J	18SW	38	WELCH, KATHY J	27	36	WILLIAMS, WALLACE R	3	32	WOODSIDE, MICHAEL D	17NE	30	ZETTLER & HAHN	16SE	30
WAGNER, JANET M	28	30	WELCH, KEVIN D	27	36	WILLIAMS, WM ROBERT	25SE	32	WOODSIDE, MYRTLE	3	34	ZETTLER, DALE G	11	30
WAGNER, ROBERT M	12SW	22	WELCH, LOREN	32NE	28	WILLIAMSON, MERWIN D	36	34	WOODSIDE, NELSON	32	12	ZETTLER, FRANKIE J	1	30
WAGNER, WALTER G	1	38	WELSH, CHARLES N	27	36	WILLIAMSON, MERWIN D	31	36	WOODSIDE, RANDY	3	34	ZETTLER, JERRY G	2	30
WAIER, LOUIS	9	36	WELTY, ORAN D	35NE	8	WILLIAMSON, THOMAS	16	34	WOODSIDE, RICKY F	31NE	30	ZETTLER, JERRY G	11	30
WAIER, MELVIN L	33	36	WELZ, CRAIG	17	34	WILLSVILLE, VILLAGE OF	19	8	WOODSIDE, ROGER W	21SE	32	ZETTLER, JOHN R	2	30
WAIER, MELVIN L	22SE	18	WENZEL, ED	30SW	8	WILMESHER, JOHN	11	32	WOODSIDE, ROLLAND	4	32	ZETTLER, KENNETH L	24	38
WAIER, MELVIN TRS	23	18	WERGER, WILFRED	17	28	WILMESHER, JOHN R	3	32	WOODSIDE, STEPHANIE	3SE	34	ZETTLER, KENNETH L	7	30
WAIER, TRS, MELVIN L	22	18	WESOLAK, DONNA	14	38	WILSON, HOWARD A	4	18	WOODSIDE, TODD A	31	30	ZETTLER, KENNETH L	26	38
WALTMAN, JOSEPH	23	30	WESOLAK, ROBERT L	13NW	38	WILSON, JAMES H	5SE	8	WOODSIDE, V RANDALL	24NW	28	ZETTLER, KENNETH L	31	30
WALDMAN, EUGENE C	9	38	WESOLAK, ROBERT L	14	38	WILSON, STANLEY W TRS	29	18	WOODSIDE, VICTOR B	31	30	ZETTLER, LARRY D	2	30
WALDMAN, EUGENE C	9SW	38	WESSELEN & MCDONNOUGH	13SE	28	WILSON, WILLIAM R	20SW	30	WOODSIDE, VICTOR B	31	30	ZETTLER, LAWRENCE H	3	30
WALDRUP, ROBERT	6SW	32	WESSELEN & MCDONNOUGH	24	28	WINCHESTER, OPAL J	10	38	WOODSIDE, VICTOR B	32NW	30	ZETTLER, MARK K	32	38
WALKER & BATTEAU	32NW	30	WESSELEN & MCDONNOUGH	19	30	WINDER, LORETTA	15	28	WOODSIDE, VICTOR R	24	28	ZETTLER, RICHARD W	11	30
WALKER, BOB N	23NW	28	WESSELEN, EDWARD J	8	12	WINDER, RICHARD L	15NW	28	WOODSIDE, WILMER	31	32	ZETTLER, ROBERT J	1	30
WALKER, EVA	34	28	WESSELEN, EDWARD J	35	22	WINGET, WILLIAM R	25	18	WOODSIDES & SVCPEPANSKI	15	30	ZIELINSKI & PROST	4	30
WALKER, HUBERT E	26NW	18	WESSELEN, JOHN H	2	10	WINKLE BAPTIST CHURCH	25	32	WOOLSEY, JAMES M	15SW	18	ZIELINSKI, JOE	19	38
WALKER, JERRY	36	12	WESSELEN, JOHN H	3	10	WINNS SUB	9	18	WOOLSEY, JAMES M	27	18	ZIELINSKI, SYLVESTER JR	4	30
WALKER, NORMAN	36	12	WESSELEN, JOHN H	4	10	WINSAUER, DONNA D	24	10	WOOLSEY, JERRY W	22NE	18	ZIMMER, OTTO W	24	28
WALKER, RICKEY L	26SE	34	WESSELEN, JOHN TRS	33	22	WINSTON, ANTHONY	13	36	WOOLSEY, LINDA M	26NE	28	ZIMMERMAN, JAMES Z	33	30
WALKER, VICTORIA A	4	28	WESSELEN, JOHN TRS	34	22	WINTER, CYNTHIA	31	12	WOOLSEY, LINDA M	26NE	28	ZIMMERMAN, JAMES Z	33	30
WALKER, WM K	2	12	WESSELEN, MARY C	27	38	WINTER, DALE M	35	10	WOOLSEY, ROBERT A	11NW	34	ZIMMERMAN, JOHN A TRS	5	32
WALKOWAK, J A	35	28	WESSELEN, MARY C	28	38	WINTER, DALE M	35NW	10	WOOTEN, JAMES R	7NE	32	ZIMMERMAN, JOHN A TRS	6	32
WALKOWAK, JOE	11	38	WESSELEN, MARY C	34	38	WINTER, DALE M	24	10	WOOTEN, JAMES R	7NW	32	ZIMMERMAN, JOHN A TRS	8	32
WALKOWAK, JOE	12	38	WEST RIDGE	22	22	WINTER, DAVID	25	10	WORLEY, MICHAEL E	14NW	22	ZMUZINSKI, GARY	13	38
WALKOWAK, JOS R	11	38	WEST JEFFREY D	15	22	WINTER, DEBBIE	24	10	WORTHINGTON, CHAD D	21NW	30	ZMUZINSKI, GARY J	14	38
WALKOWAK, JOS R	12	38	WEST KEVIN C	15SE	30	WINTER, DENNIS A	24	10	WOTAWA, RUBY L	22	22	ZMUZINSKI, GERALD	14	38
WALKOWAK, PHILOMENA	12	38	WETZEL, CARL L	19NW	30	WINTER, DENNIS A	34	10	WREN, WARDIE JR	6	20	ZMUZINSKI, GERALD	15	38

perry county, il

ILLINOIS

Title Professionals, Inc.
805 West DeYoung Street
Marion, IL 62959
Tel: 618-997-8404
Fax: 618-997-5406
(Williamson County)

Murphysboro Title & Abstract
1021 Chestnut Street
P.O. Box 513 Murphysboro, IL 62966
Tel: 618-684-6511
Fax: 618-687-3278
(Jackson County)

Perry County Title Company
115 North Main Street
P.O. Box 363 Pinckneyville, IL 62274
Tel: 618-357-9713
Fax: 618-357-3423
(Perry County)

Roe Abstract & Title
113 North Main Street
P.O. Box 289
Pinckneyville, IL 62274
Tel: 618-357-2929
Fax: 618-357-3164
(Perry County)

Anna-Jonesboro Title
115 North Main
Anna, IL 62906
Tel: 618-833-9797
Fax: 618-357-3164
(Union County)

Gallatin County Title Company
450 North Lincoln Boulevard East
Shawneetown, IL 62984
Tel: 618-269-3148
Fax: 618-269-3633
(Gallatin County)



TITLE PROFESSIONALS INC.

*Serving all of
Southern Illinois
and
Western Kentucky*

KENTUCKY

Western Kentucky Title
McCracken County Title
130 Brett Chase, Suite B
Paducah, KY 42003
Tel: 270-554-3715
Fax: 270-554-3713

Western Kentucky Title
Calloway County Title
102 North 5th Street
Murray, KY 42071
Tel: 270-759-3760
Fax: 270-759-3780



Mission Statement:

"The mission of the Perry County Soil & Water Conservation District is to provide leadership and assistance in the management of natural resources for all individuals and entities by establishing long-term goals, gathering information, providing education, technical assistance and available funding."

PO BOX 146
PINCKNEYVILLE, IL 62274
(618) 357-6016 Ext. 3

Stocks, Bonds,
Mutual Funds,
CDs, IRAs



Lisa Emling
16 E. Main - DuQuoin
(618) 542-3867

Edward Jones
INVESTMENTS

Member SIPC

PERRY COUNTY
Soil & Water Conservation District

perry county, il



Du QUOIN

STATE BANK

YOUR BANK FOR A LIFETIME

15 East Main Street • P.O. Box 468
Du Quoin, IL 62832

Phone: 618-542-2111

Fax: 618-542-5224



Cindy Blades
Vice President



Todd Kuhnert
Executive Vice President

Our Loan Officers are Here to Help You

MARSHALL BROWNING HOSPITAL

"Healing With A Hometown Touch"



24-Hour Physician Staffed Emergency Services



900 North Washington Street • Du Quoin

5 4 2 - 2 1 4 6

Visit Us On-Line at www.marshallbrowning.com

JCAHO Accredited